



Welcome to Sporty's Academy
Clermont County Airport
Cincinnati, Ohio

Address: Clermont County Airport, 2001 Sportys Dr., Batavia, OH 45103

Contact: 513/735-9500 → SportysAcademy.com → Fly@SportysAcademy.com

Airline: CVG – Greater Cincinnati/Northern Kentucky International Airport

Sporty's Academy is based at Clermont County Airport in the eastern Cincinnati suburb of Batavia, Ohio – an [ideal base of operations](#) for your training. Cincinnati, one of the nation's "most livable" cities, offers mild weather, fine dining, the arts, professional sports, shopping and a convenient mid-west location with quick access to a major international airport. CVG is located just 30 miles from the Sporty's facilities.

Sporty's has lodging options with negotiated rates within close proximity. Ask for the "Sporty's" rate.

Accommodations:



Greater Cincinnati Metro Area



Things to do around town:

Cincinnati Museum Center <http://www.cincymuseum.org/>
1301 Western Ave., Cincinnati, OH 45203

Cincinnati Zoo <http://cincinnati-zoo.org/>
3400 Vine St., Cincinnati, OH 45220

Downtown Cincinnati <http://www.downtowncincinnati.com/Home.aspx>
416 Vine Street, Cincinnati, OH 45202

Eden Park (Cincinnati Art Museum & Krohn Conservatory) <http://cincyparks.com/>
950 Eden Park Dr., Cincinnati, OH 45202

Great Wolf Lodge <http://www.greatwolf.com/>
2501 Great Wolf Dr., Mason OH 45040

Kenwood Mall <http://www.kenwoodtownecentre.com/>
7875 Montgomery Rd., Cincinnati, OH 45236

Kings Island Amusement Park <http://www.visitkingsisland.com/>
Kings Island Dr., Kings Island, OH 45034

Newport on the Levee <http://www.newportonthelevee.com/>
1 Levee Way, Newport, KY 41071

Stonelick Hills Golf Course <http://www.stonelickhills.com/>
3155 Sherilyn Lane, Cincinnati, OH 45103

Local Dining Options

Eastgate, Ohio

There are numerous fast food and casual dining options in the Eastgate, Ohio area. The Eastgate Mall also features a food court. Some options include:

Applebee's

Ban Thai

Chipotle

City Barbeque

El Rancho Grande

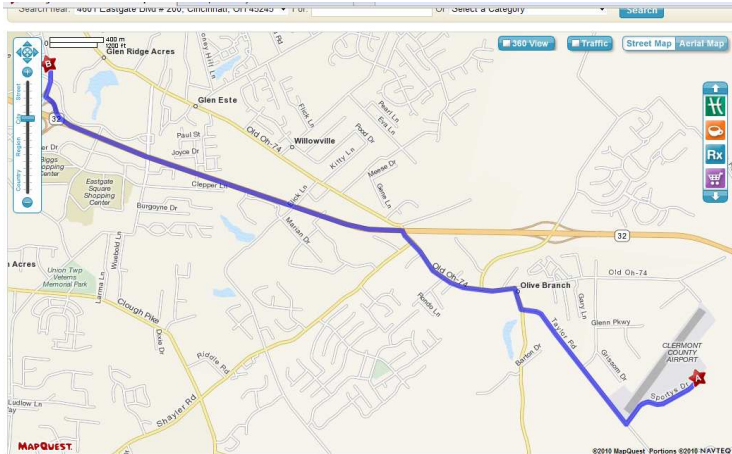
Fuji Steak House

Max & Erma's

O'Charley's

Panera Bread

Penn Station



Directions: Right on Taylor Road. Left on Old State Route 74. Left on State Route 32. (Follow the I-275 signs).

Travel Time: 7 minutes
4.5 miles

Beechmont Avenue Corridor

The Beechmont Avenue Corridor through Cherry Grove and Anderson Township Ohio also features a wide array of fast food and casual dining options as well as shopping.

Anderson Bar & Grill

Buffalo Wings & Rings

Butterbee's

Carrabba's

Foreign Exchange

Goldstar Chili

Latitudes

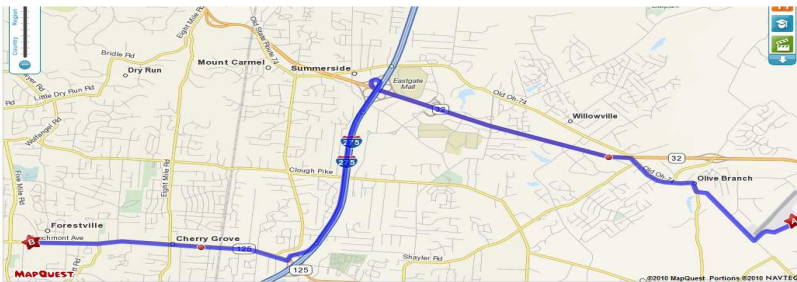
Margaritas

Olive Garden

Outback Steakhouse

Skyline Chili

Smokey Bones



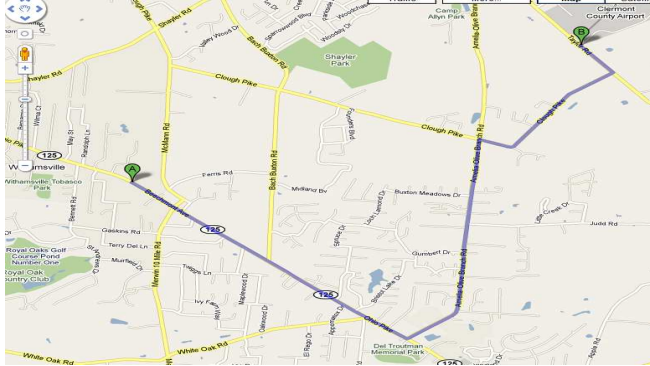
Directions: Right on Taylor Road. Left on Old 74. Left on Route 32. I-275 South to Beechmont Avenue. West on Beechmont Avenue.

Travel Time: 17 minutes
10.4 miles.

Great Scott**1greatscott.com**

513.752.4771

Casual American cuisine. Open for lunch & dinner (11am). Full bar. Closed Mondays.

1020 Ohio Pike
Cincinnati, OH 45245
Travel: 10 minutes / 4.7 milesDirections: Left on Taylor
Road. Right on Clough Pike.
Left on Amelia Olive Branch.
Right on Ohio Pike.

Pelican's Reef**thepelicansreef.com**

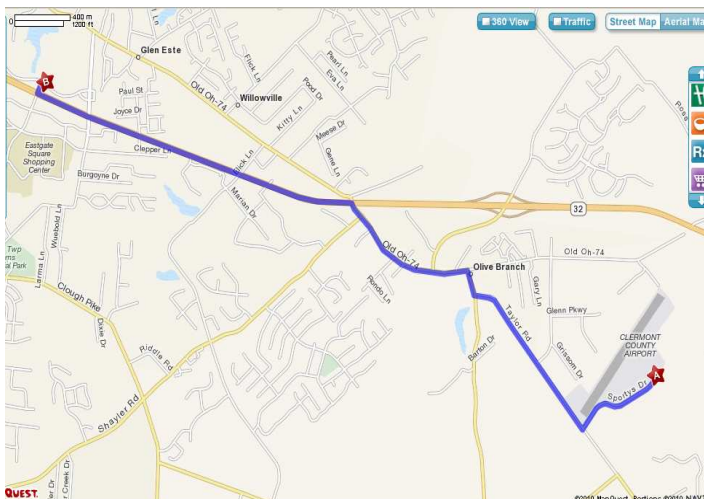
513.232.2526

Casual seafood and American fare. Laid-back ambience of the Florida Keys. Closed Sundays.

7261 Beechmont Avenue
Cincinnati, OH 45230
Travel: 17 minutes / 10.4 milesDirections: Right on Taylor
Road. Left on Old 74. Left on
Route 32. I-275 South to
Beechmont Avenue. West on
Beechmont Avenue.

Starbucks**Starbucks.com**

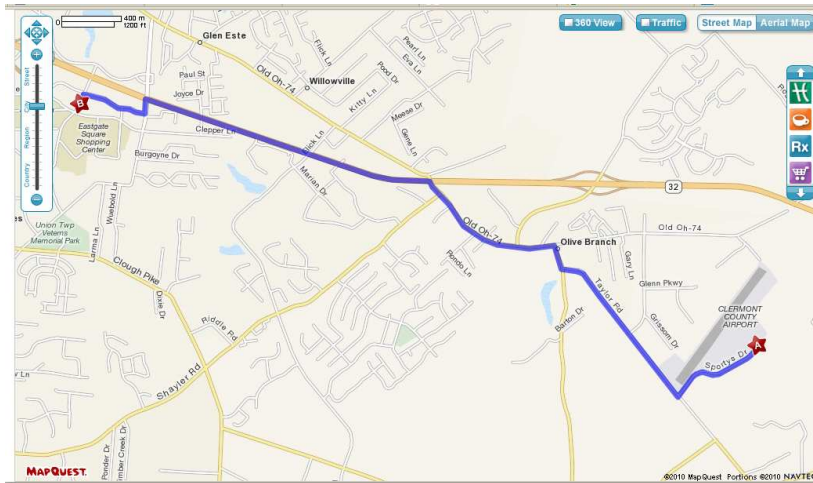
513.943.4858

866 Eastgate North Drive
Cincinnati, OH 45245-1588
Travel: 7 minutes / 3.6 milesDirections: Right on Taylor
Road. Left on Old State Rt. 74.
Left on State Rt. 32. Right on
Jackson Square Dr.

Other local businesses

Walmart

513.753.3200

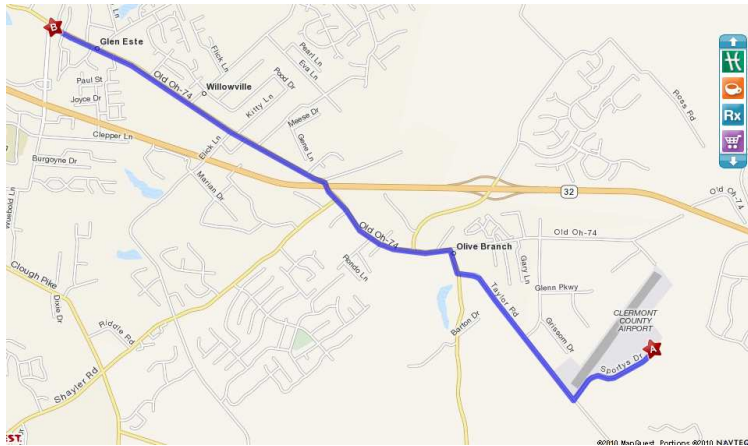


4370 Eastgate Square Drive
Cincinnati, OH 45245-4502
Travel: 9 minutes / 4.5 miles

Directions: Right on Taylor Road. Left of Old State Route 74. Left on State Route 32. Left on Glen Este-Withamsville Road. Right on Clepper Ln.

Dry Cleaners Etc.

513.947.9333

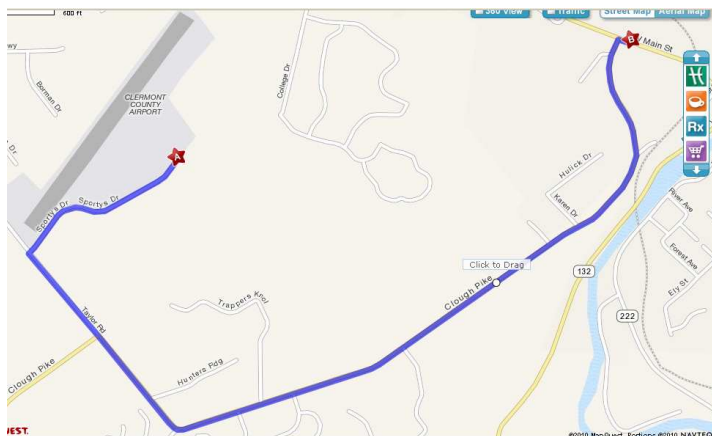


956 Old State Route 74
Batavia, OH 45103-2360
Travel: 7 minutes / 3.6 miles

Directions: Right on Taylor Road. Left of Old State Route 74.

Fluff & Fold Laundromat

513.735.6555



488 West Main Street
Batavia, OH 45103-1712
Travel: 3 minutes / 2.1 miles

Directions: Left on Taylor Road. Right on Main Street.