



FOREFLIGHT CONTENT PACK

SPORTY'S 50 FUN FLYING DESTINATIONS



Sporty's *50 Fun Flying Destinations Content Pack* is tailored for aviators seeking unique and thrilling experiences across diverse landscapes and attractions throughout the United States. From serene coastal getaways to vibrant cityscapes and rugged mountain retreats, discover a world of possibilities waiting to be explored by general aviation aircraft.

The *50 Fun Flying Destinations Content Pack* includes airport information, descriptions, activities and more. Join the fun flying adventure and see how many airports you can check off the list. Learn more at Sportys.com/FunFlying.





FLYING REGIONS

*Click on region for more information



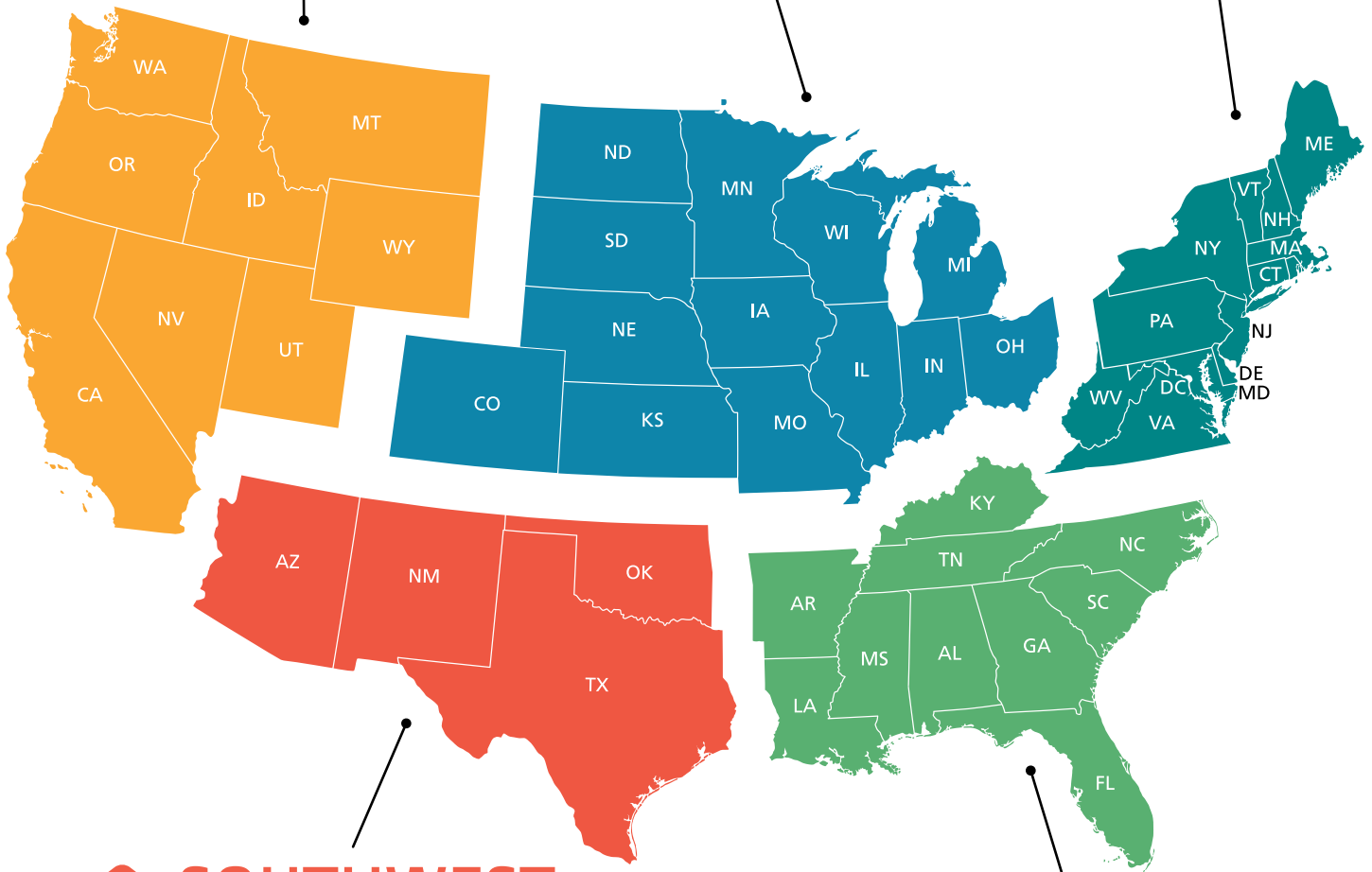
WEST
REGION



NORTHEAST
REGION



MIDWEST
REGION



SOUTHWEST
REGION



SOUTHEAST
REGION



Sportys.com/FunFlying



FLYING DESTINATIONS

*Click on destination for more information

- | | | |
|--|--|--|
| <input type="checkbox"/> ASPEN, CO
ASE Aspen-Pitkin County
Airport/Sardy Field | <input type="checkbox"/> BAR HARBOR, ME
BHB Hancock County/
Bar Harbor Airport | <input type="checkbox"/> ASHEVILLE, NC
AVL Asheville
Regional Airport |
| <input type="checkbox"/> BATAVIA, OH
I69 Clermont County
Airport | <input type="checkbox"/> LAKE PLACID, NY
LKP Lake Placid
Airport | <input type="checkbox"/> KEY WEST, FL
EYW Key West
International Airport |
| <input type="checkbox"/> BENTON, KS
1K1 Lloyd Stearman
Field Airport | <input type="checkbox"/> LURAY, VA
LUA Luray Caverns
Airport | <input type="checkbox"/> KILL DEVIL HILLS, NC
FFA First Flight
Airport |
| <input type="checkbox"/> BRANSON, MO
BBG Branson
Airport | <input type="checkbox"/> NANTUCKET, MA
ACK Nantucket
Memorial Airport | <input type="checkbox"/> KNOXVILLE, TN
DKX Knoxville Downtown
Island Airport |
| <input type="checkbox"/> CLEVELAND, OH
BKL Burke Lakefront
Airport | <input type="checkbox"/> NIAGARA FALLS, NY
IAG Niagara Falls
International Airport | <input type="checkbox"/> LAKELAND, FL
LAL Lakeland Linder
International Airport |
| <input type="checkbox"/> CUSTER, SD
CUT Custer County
Airport | <input type="checkbox"/> SARANAC LAKE, NY
SLK Adirondack
Regional Airport | <input type="checkbox"/> NASHVILLE, TN
JWN John C Tune
Airport |
| <input type="checkbox"/> DENVER, CO
APA Centennial
Airport | <input type="checkbox"/> TANGIER, VA
TGI Tangier Island
Airport | <input type="checkbox"/> ORLANDO, FL
ORL Orlando Executive
Airport |
| <input type="checkbox"/> LEADVILLE, CO
LXV Lake County
Airport | <input type="checkbox"/> TETERBORO, NJ
TEB Teterboro
Airport | <input type="checkbox"/> ST. SIMONS ISLAND, GA
SSI St Simons Island
Airport |
| <input type="checkbox"/> MACKINAC ISLAND, MI
MCD Mackinac Island
Airport | <input type="checkbox"/> VINEYARD HAVEN, MA
MVY Martha's Vineyard
Airport | <input type="checkbox"/> TAMPA, FL
TPF Peter O Knight
Airport |
| <input type="checkbox"/> OSHKOSH, WI
OSH Wittman
Regional Airport | | <input type="checkbox"/> TITUSVILLE, FL
TIX Space Coast
Regional Airport |
| <input type="checkbox"/> SIKESTON, MO
SIK Sikeston Memorial
Municipal Airport | | <input type="checkbox"/> TULLAHOOMA, TN
THA Tullahoma Regional Airport/
William Northern Field |
| | | <input type="checkbox"/> WOODRUFF, SC
SCOO Triple Tree
Airport |





FLYING DESTINATIONS

*Click on destination for more information

☐ **FREDERICKSBURG, TX**
T82 Gillespie County
Airport

☐ **GALVESTON, TX**
GLS Scholes
International Airport

☐ **LAKE HAVASU CITY, AZ**
HII Lake Havasu
City Airport

☐ **MARFA, TX**
MRF Marfa Municipal
Airport

☐ **PEACH SPRINGS, AZ**
1G4 Grand Canyon
West Airport

☐ **SANTA FE, NM**
SAF Santa Fe Regional
Airport

☐ **SEDONA, AZ**
SEZ Sedona
Airport

☐ **AVALON CA**
AVX Catalina
Airport

☐ **BIG BEAR CITY, CA**
L35 Big Bear City
Airport

☐ **COEUR D'ALENE, ID**
COE Coeur d'Alene Airport -
Pappy Boyington Field

☐ **DEATH VALLEY NATIONAL PARK, CA**
L06 Furnace Creek
Airport

☐ **JACKSON, WY**
JAC Jackson Hole
Airport

☐ **KALISPELL, MT**
GPI Glacier Park
International Airport

☐ **LAS VEGAS, NV**
VGT North Las Vegas
Airport

☐ **MCMINNVILLE, OR**
MMV McMinnville Municipal
Airport

☐ **SOUTH LAKE TAHOE, CA**
TVL Lake Tahoe
Airport

☐ **VAN NUYS, CA**
VNY Van Nuys
Airport

☐ **WEST YELLOWSTONE, MT**
WYS Yellowstone
Airport

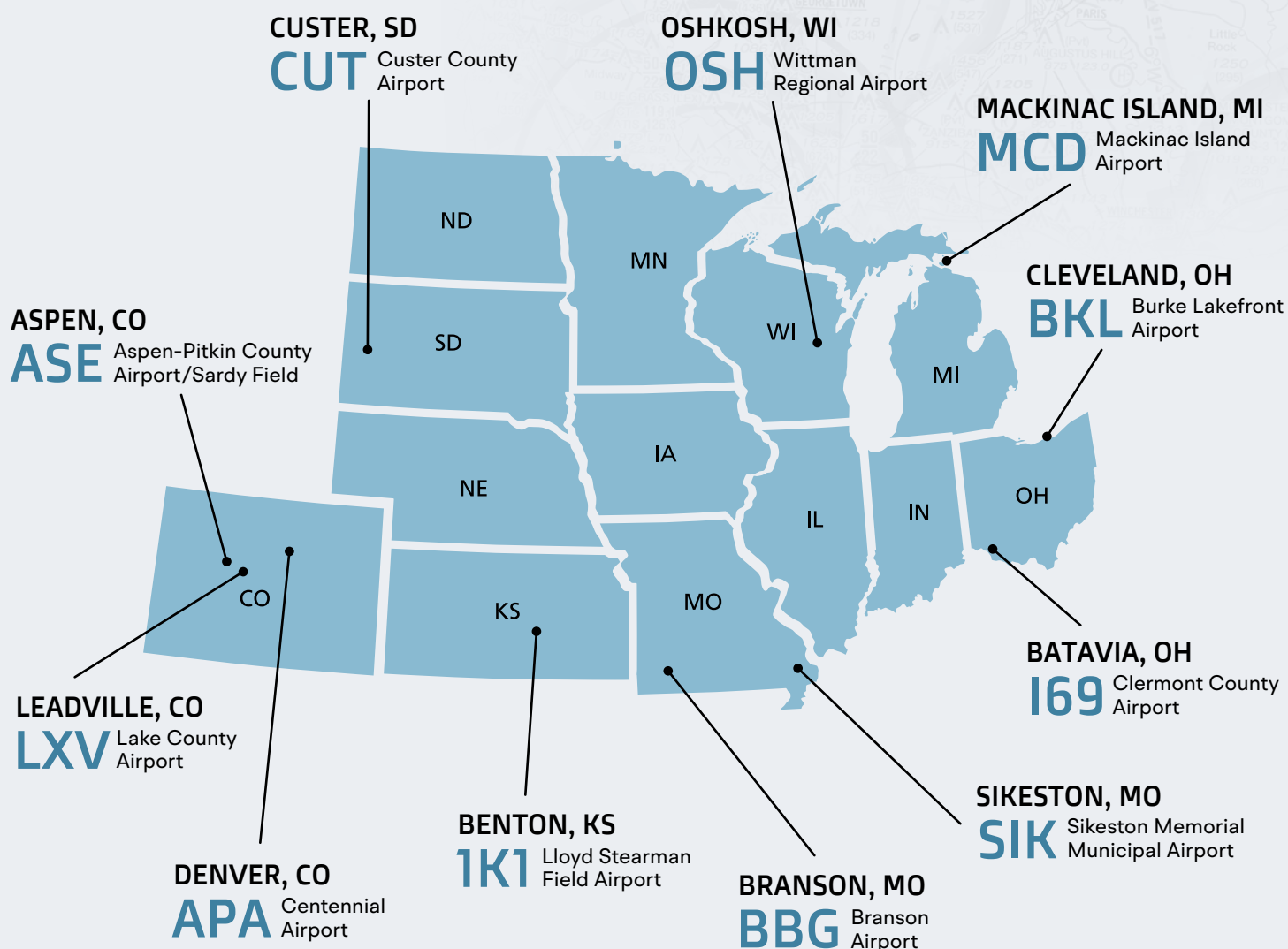




DESTINATION: MIDWEST

***Click on airport for
more information**

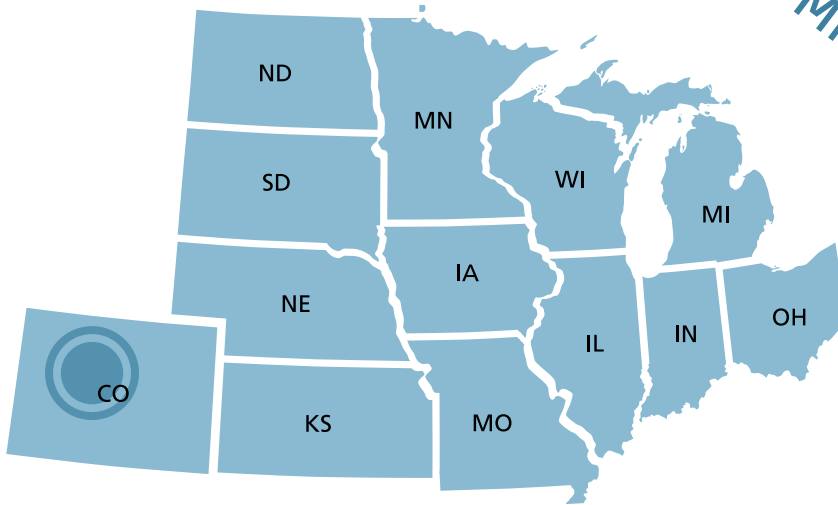
The Midwest, often referred to as the “heart of America,” is renowned for its vast landscapes, friendly communities, and rich cultural heritage. From the Great Lakes to the Great Plains, this region is dotted with general aviation airports that provide unique experiences and memorable adventures.



#1

DESTINATION:

ASPEN, CO



MIDWEST



FBO:

Atlantic Aviation

970-920-2016

TERRAIN:



Mountainous with high elevation

TIME ZONE:

MST



Mountain Time Zone

FACILITIES:



Fuel



Restrooms



Food



Lounge



Car rental

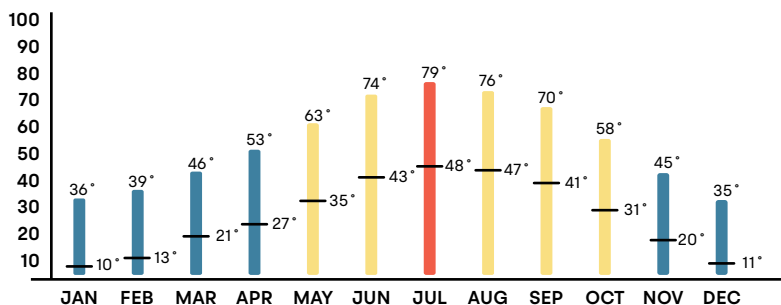


Store



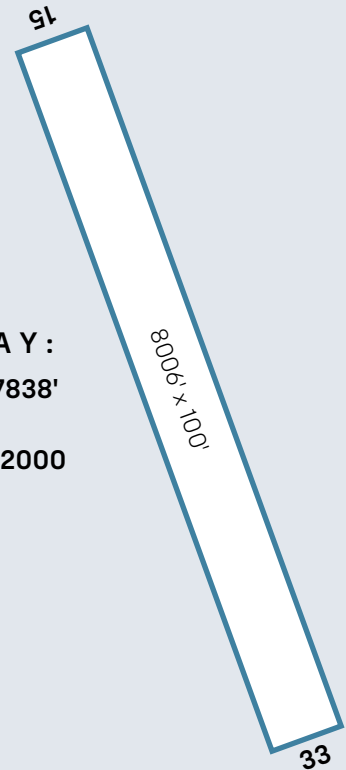
Flight training

AVERAGE TEMPS:



AIRPORT INFO:

ASE ASPEN-PITKIN COUNTY
AIRPORT/SARDY FIELD



RUNWAY:

Elevation: **7838'**

Tower: **Yes**

Hrs: **0700-2000**

CONTACT INFO:

Phone: **970-429-2851**

Web: AspenAirport.com

#1

DESTINATION:

ASPEN, CO

POINTS OF INTEREST:



#1

Aspen attractions

Visit the town of Aspen for high-end restaurants, boutiques, and landmarks like the Wheeler Opera House.

Website: AspenSnowmass.com



#2

Ski resorts

Aspen features legendary ski resorts and year-round outdoor recreation. Hit the slopes in winter months for world-class skiing or enjoy hiking and mountain biking in the summer.

Website: Aspenchamber.org



#3

Maroon Bells

Touted as the most photographed mountains in America, the Maroon Bells offer exceptional hiking and breathtaking views. Reserve a shuttle spot to take in these postcard-perfect vistas.

Website: Colorado.com

HELPFUL LINKS:



Restaurants:
[Yelp.com](https://www.yelp.com)



Hotels:
[TripAdvisor.com](https://www.tripadvisor.com)



Things to do:
[TripAdvisor.com](https://www.tripadvisor.com)



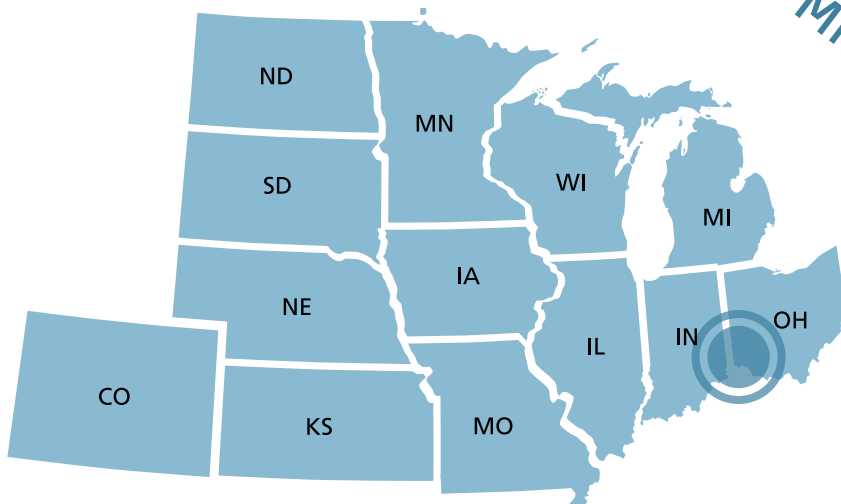
Hikes:
[AllTrails.com](https://www.alltrails.com)



#2

DESTINATION:

BATAVIA, OH



MIDWEST



FBO:

Eastern Cincinnati Aviation

513-735-9500

TERRAIN:



Flat with minimal elevation

TIME ZONE:

EST



Eastern Time Zone

FACILITIES:



Fuel



Restrooms



Food



Lounge



Car rental



Store

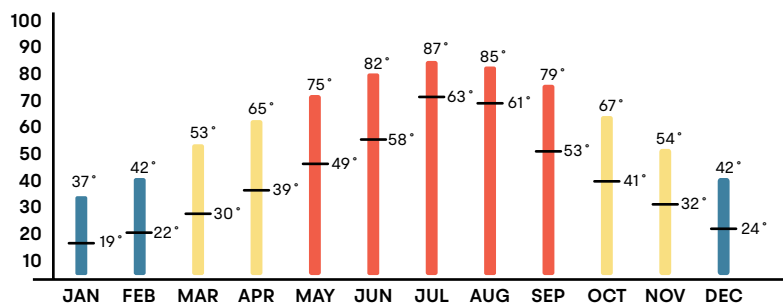


Repairs



Flight training

AVERAGE TEMPS:



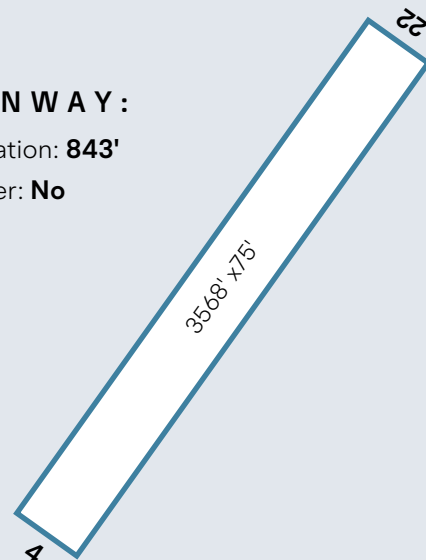
AIRPORT INFO:

169 SPORTY'S/
CLERMONT COUNTY

RUNWAY:

Elevation: 843'

Tower: No



CONTACT INFO:

Phone: 513-735-9100

Web: Sportys.com

#2

DESTINATION:

BATAVIA, OH

POINTS OF INTEREST:



#1

Sporty's Pilot Shop

Home of Sporty's Pilot Shop. The Sporty's facility includes its world famous pilot shop, flight school, FBO and much more. And, if you visit on a Saturday, you can enjoy a weekly cookout every Saturday between noon and 2pm.

Website: Sportys.com



#2

Downtown Cincinnati/Northern Kentucky

Convenient access to downtown Cincinnati, Ohio, where Cincinnati's Midwestern, urban vibrancy meets Northern Kentucky's southern charm and funky flavors. Restaurants, attractions, sports and recreation are all within reach.

Website: VisitCincy.com
Meetnky.com



#3

Kings Island

Visit one of the region's top amusement parks - Kings Island. Enjoy world class roller coasters, live entertainment, and hours of fun less than an hour from Batavia, Ohio.

Website: VisitKingsIsland.com

HELPFUL LINKS:



Restaurants:
Yelp.com



Hotels:
TripAdvisor.com



Things to do:
TripAdvisor.com



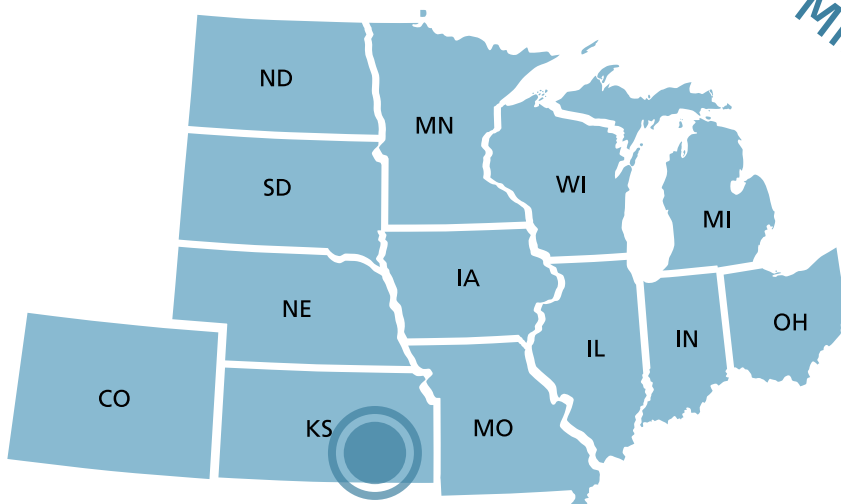
Hikes:
AllTrails.com



#3

DESTINATION:

BENTON, KS



MIDWEST



FBO:

Clemens Aviation

316-648-0132

TERRAIN:



Flat with minimal elevation

TIME ZONE:

CST



Central Time Zone

FACILITIES:



Fuel



Restrooms



Food



Lounge



Car rental



Store

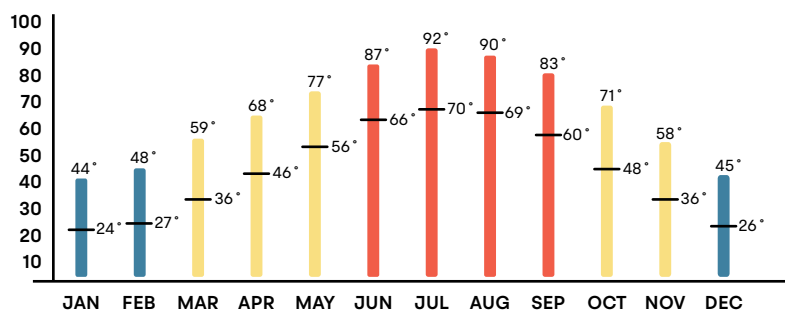


Repairs



Flight training

AVERAGE TEMPS:




AIRPORT INFO:

1K1 LLOYD STEARMAN
FIELD AIRPORT

RUNWAY:

Elevation: 1364'

Tower: No



CONTACT INFO:

Phone: 316-648-0132

Web: ClemensAviation.com

#3

DESTINATION:

BENTON, KS

POINTS OF INTEREST:



Stearman Field Bar & Grill

Stearman Field Bar & Grill serves breakfast, hamburgers, and steaks and offers a full bar.

Website: Stearmanbarandgrill.com



Wichita, Kansas

Benton is in close proximity to Wichita, Kansas—the Air Capital of the World. Wichita offers many exciting attractions and museums, including the seventh-largest zoo in the United States.

Website: VisitWichita.com



Textron Aviation

Benton is home to Textron Aviation (Cessna and Beechcraft), Bombardier Learjet and more.

Website: txtav.com

HELPFUL LINKS:



Restaurants:
[Yelp.com](https://www.yelp.com)



Hotels:
[TripAdvisor.com](https://www.tripadvisor.com)



Things to do:
[TripAdvisor.com](https://www.tripadvisor.com)



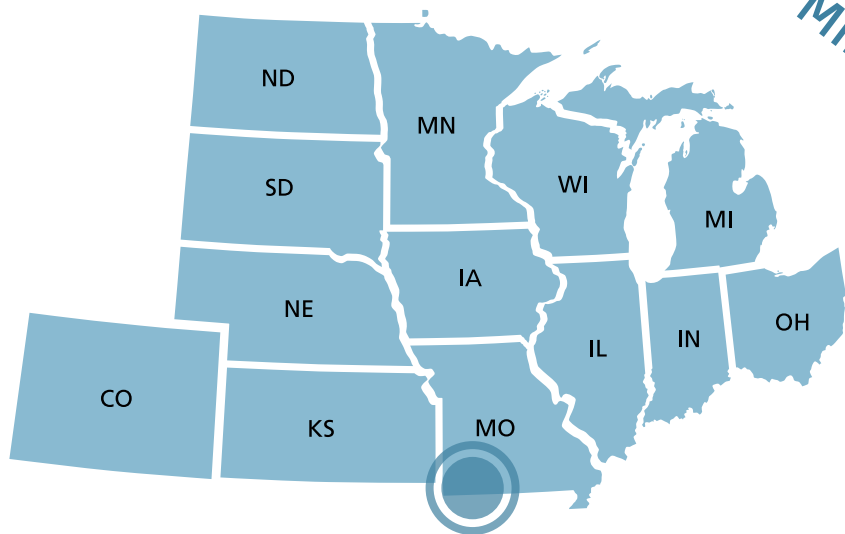
Hikes:
[AllTrails.com](https://www.alltrails.com)



#4

DESTINATION:

BRANSON, MO



MIDWEST



FBO:

Branson Jet Center

417-334-8234

TERRAIN:



Rolling hills

TIME ZONE:

CST



Central Time Zone

FACILITIES:



Fuel



Restrooms



Food



Lounge

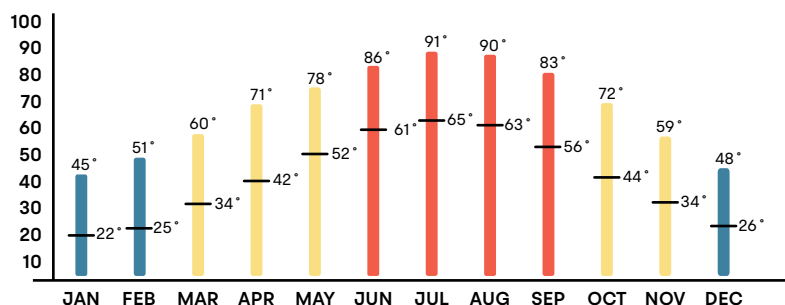


Car rental



Store

AVERAGE TEMPS:



AIRPORT INFO:

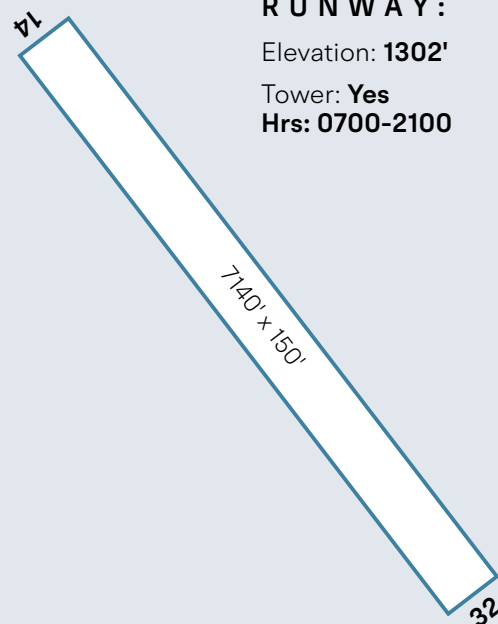
BBG BRANSON AIRPORT

RUNWAY:

Elevation: **1302'**

Tower: **Yes**

Hrs: **0700-2100**



CONTACT INFO:

Phone: **417-334-7813**

Web: FlyBranson.com

#4

DESTINATION:

BRANSON, MO

POINTS OF INTEREST:



#1

Local attractions

Branson is an Ozark town known as the ultimate family vacation destination with diverse entertainment options. You'll find a multitude of attractions (museums, go-karts, ziplines, and more), shopping, and live music.

Website: ExploreBranson.com



#2

Reserve a tee time

Enjoy legendary golf in Branson including the Paynes Valley Golf Course—the first public-access golf course designed by Tiger Woods.

Website: Bigcedar.com



#3

The Ozarks

With an abundance of activities like hiking, biking, fishing, kayaking, and general sight-seeing, the Ozarks are an outdoor enthusiast's dream. With over 47,000 square miles, there are plenty of opportunities to explore.

Website: TheOzarkTraveler.com

HELPFUL LINKS:



Restaurants:
Yelp.com



Hotels:
TripAdvisor.com



Things to do:
TripAdvisor.com



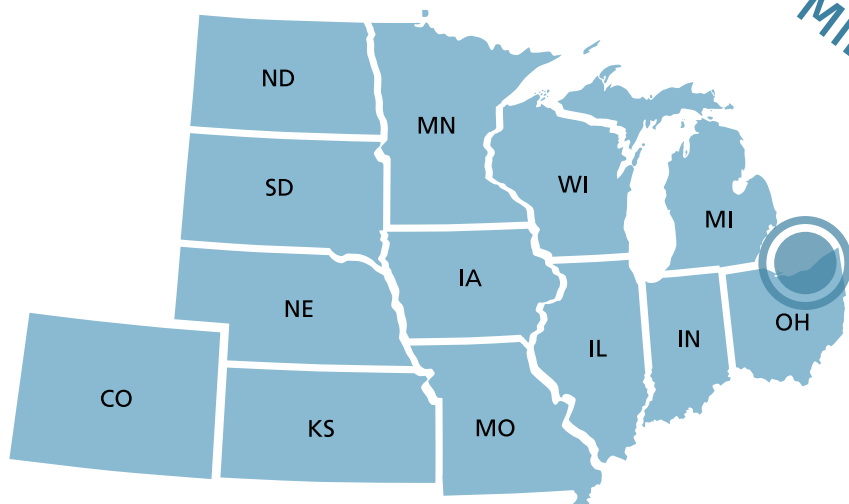
Hikes:
AllTrails.com



#5

DESTINATION:

CLEVELAND, OH



MIDWEST



FBO:

Signature Flight Support

216-861-2030

TERRAIN:



Runway sits near lakefront

TIME ZONE:

EST



Eastern Time Zone

FACILITIES:



Fuel



Restrooms



Food



Lounge



Car rental

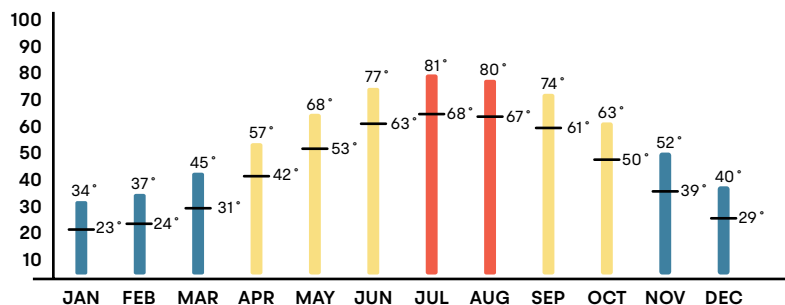


Store



Flight training

AVERAGE TEMPS:



AIRPORT INFO:

BKL BURKE LAKEFRONT AIRPORT

RUNWAY:

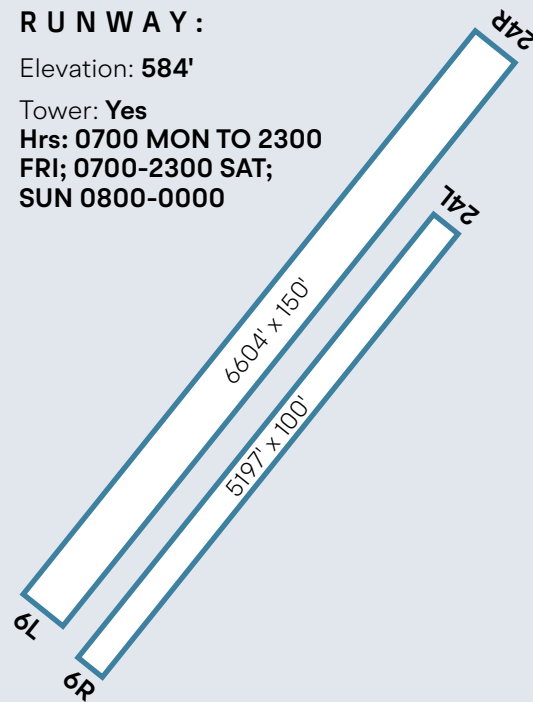
Elevation: 584'

Tower: Yes

Hrs: 0700 MON TO 2300

FRI; 0700-2300 SAT;

SUN 0800-0000



CONTACT INFO:

Phone: 216-664-5430

Web: BurkeAirport.com

#5

DESTINATION:

CLEVELAND, OH

POINTS OF INTEREST:



#1

Local attractions

Burke Lakefront boasts convenient access to downtown Cleveland and the Rock & Roll Hall of Fame. Enjoy the restaurants, entertainment, recreation, and professional sports of this vibrant city.

Website: ThisisCleveland.com



#2

Cuyahoga Valley National Park

The winding Cuyahoga River gives way to deep forests, rolling hills, and open farmlands. Walk or ride the Towpath Trail to follow the historic route of the Ohio & Erie Canal.

Website: nps.gov



#3

Lake Erie

Burke Lakefront is located along the southern shore of Lake Erie, the fourth largest of the Great Lakes. Enjoy boating, fishing, and recreation in the summer months.

Website: Michigan.org/great-lakes

HELPFUL LINKS:



Restaurants:
Yelp.com



Hotels:
TripAdvisor.com



Things to do:
TripAdvisor.com



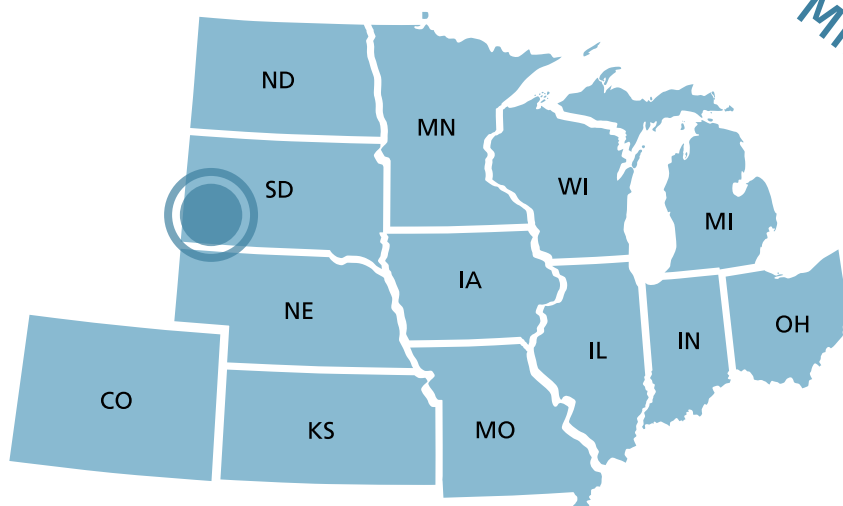
Hikes:
AllTrails.com



#6

DESTINATION:

CUSTER, SD



MIDWEST



F B O :

Custer County

605-673-3874

TERRAIN:



Mountainous with high elevation

TIME ZONE:

MST



Mountain Time Zone

FACILITIES:



Fuel

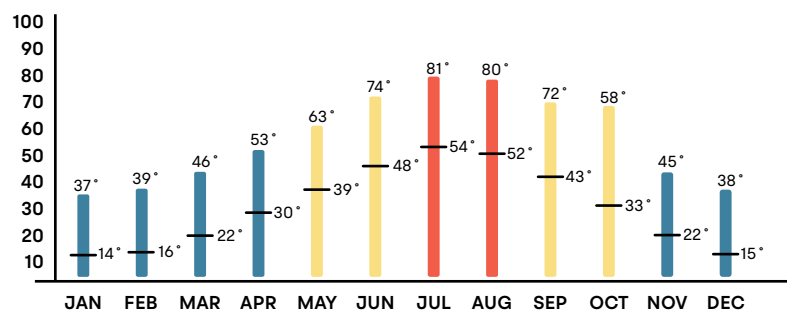


Restrooms



Lounge

AVERAGE TEMPS:



AIRPORT INFO:

CUT CUSTER COUNTY AIRPORT

RUNWAY:

Elevation: 5620'

Tower: No

8

5500' x 60'

26

CONTACT INFO:

Phone: 605-673-3874

Web: CusterCountysd.com/airport/

#6

DESTINATION:

CUSTER, SD

POINTS OF INTEREST:



#1

Black Hills region

Custer is in the heart of South Dakota's biggest attractions—Mount Rushmore National Memorial, Custer State Park, Wind Cave National Park, and Jewel Cave National Monument.

Website: BlackHillsBadlands.com



#2

Downtown Custer

In the town of Custer, enjoy main street dining or a trail ride or a morning coffee on Wildlife Loop Road.

Website: VisitCuster.com



#3

Crazy Horse Memorial

On left downwind for runway 26, you'll enjoy a great view of Crazy Horse Memorial—the world's largest mountain carving located in the Black Hills of South Dakota.

Website: CrazyHorseMemorial.org

Photo by Raul - pexels.com

HELPFUL LINKS:



Restaurants:
[Yelp.com](https://www.yelp.com)



Hotels:
[TripAdvisor.com](https://www.tripadvisor.com)



Things to do:
[TripAdvisor.com](https://www.tripadvisor.com)



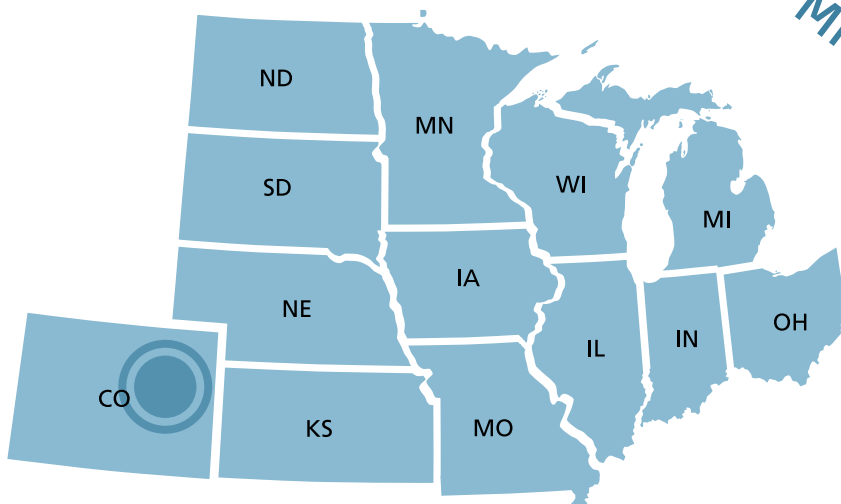
Hikes:
[AllTrails.com](https://www.alltrails.com)



#7

DESTINATION:

DENVER, CO



MIDWEST



FBO:

Denver Jet Center
303-790-4321

Modern Aviation
303-649-9538

Signature Flight Support
303-790-2575

The Heliplex
303-799-8877

TERRAIN:



Mountainous with high elevation

TIME ZONE:

MST



Mountain Time Zone

FACILITIES:



Fuel



Restrooms



Food



Lounge



Car rental



Store

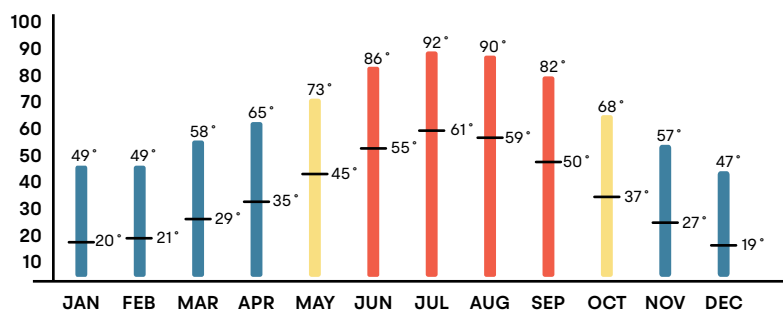


Repairs



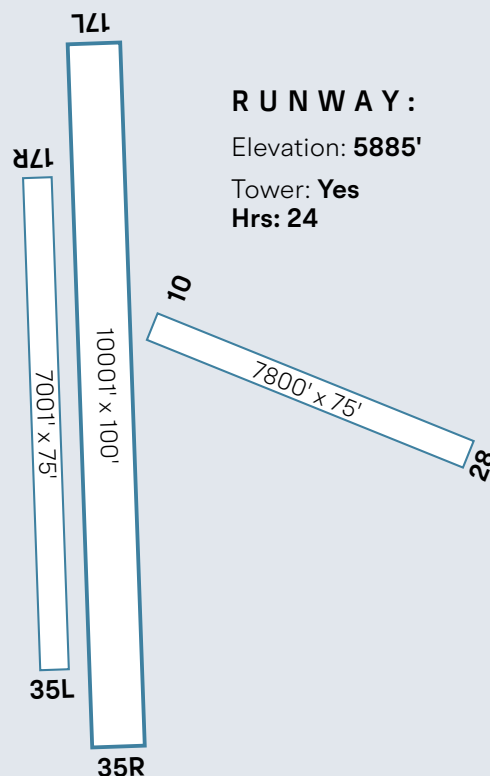
Flight training

AVERAGE TEMPS:



AIRPORT INFO:

APA CENTENNIAL AIRPORT



RUNWAY:

Elevation: 5885'

Tower: Yes
Hrs: 24

CONTACT INFO:

Phone: 303-790-0598

Web: Centennialairport.com

#7

DESTINATION:

DENVER, CO

POINTS OF INTEREST:




Photo by Padraig O'Flannery on Unsplash

#1

Downtown Denver and beyond


For 300 days of sunshine, a thriving cultural scene, diverse neighborhoods and natural beauty, visit Denver. You'll find stunning architecture, award-winning dining and unparalleled views. Venture outside the city and take in a concert at Red Rocks Amphitheatre, one of the world's best concert venues.

Website: [Denver.org](https://denver.org)

#2

Rocky Mountain National Park

Take a trip out to Rocky Mountain National Park for spectacular mountain views, waterfalls, lakes, wildlife, and meadows. With over 300 miles of trails, this is a hiker's paradise. Take Trail Ridge Road where you'll find yourself 12,183' above sea level with views of the Rockies in all directions.

Website: nps.gov

#3

Mount Blue Sky Scenic Drive

You've flown at 14,000', now take a drive at 14,000'. The highest paved road in North America offers 360° vistas and pristine alpine lakes.

Website: codot.gov

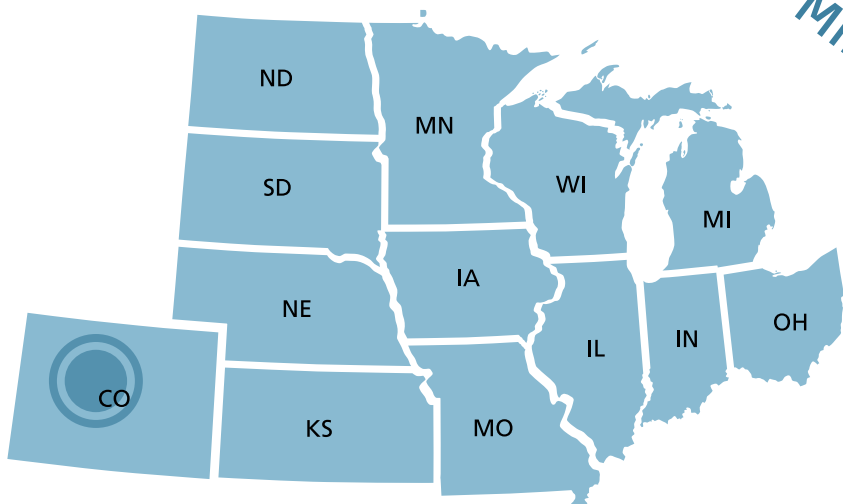
HELPFUL LINKS:

**Restaurants:**
[Yelp.com](https://www.yelp.com)**Hotels:**
[TripAdvisor.com](https://www.tripadvisor.com)**Things to do:**
[TripAdvisor.com](https://www.tripadvisor.com)**Hikes:**
[AllTrails.com](https://www.alltrails.com)

#8

DESTINATION:

LEADVILLE, CO



MIDWEST



FBO:

Lake County Airport

719-486-0307

TERRAIN:



Mountainous with high elevation

TIME ZONE:

MST



Mountain Time Zone

FACILITIES:



Fuel



Restrooms



Food



Lounge

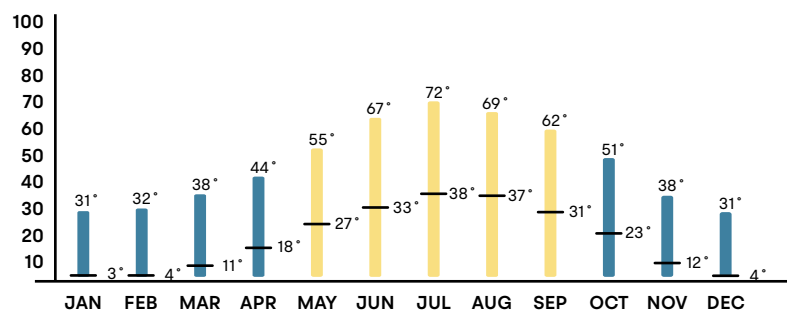


Car rental



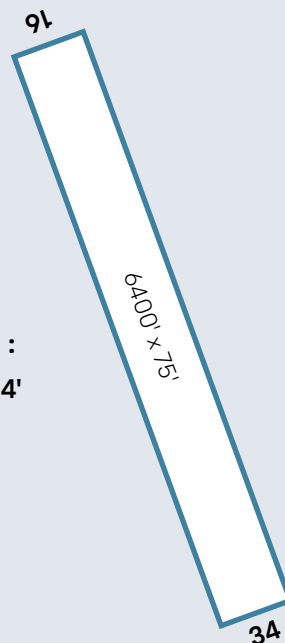
Store

AVERAGE TEMPS:



AIRPORT INFO:

LXV LAKE COUNTY AIRPORT



RUNWAY:

Elevation: 9934'

Tower: No

CONTACT INFO:

Phone: 719-293-4052

Web: klxvairport.com

#8

DESTINATION:

LEADVILLE, CO

POINTS OF INTEREST:




#1

Leadville

Experience the highest elevation public-use airport in North America (9,934') and enjoy Leadville's Victorian beauty and grandeur.

Website: [Colorado.com](https://colorado.com)



#2

Twin Lakes & the Top of the Rockies

Just outside of Leadville is Twin Lakes and the Top of the Rockies Scenic and Historic Byway. For sightseeing, wildlife viewing, and hiking opportunities, take this scenic byway and get a taste of what makes Colorado an outdoor paradise.

Website: [LeadvilleTwinLakes.com](https://leadvilletwinlakes.com)



#3

Ski Cooper

Hit the slopes at Ski Cooper. Known as a family-friendly Colorado ski resort located just outside of Leadville, enjoy short lift lines, soft snow, and classic Colorado skiing.

Website: [Skicooper.com](https://skicooper.com)

HELPFUL LINKS:



Restaurants:
[Yelp.com](https://www.yelp.com)



Hotels:
[TripAdvisor.com](https://www.tripadvisor.com)



Things to do:
[TripAdvisor.com](https://www.tripadvisor.com)



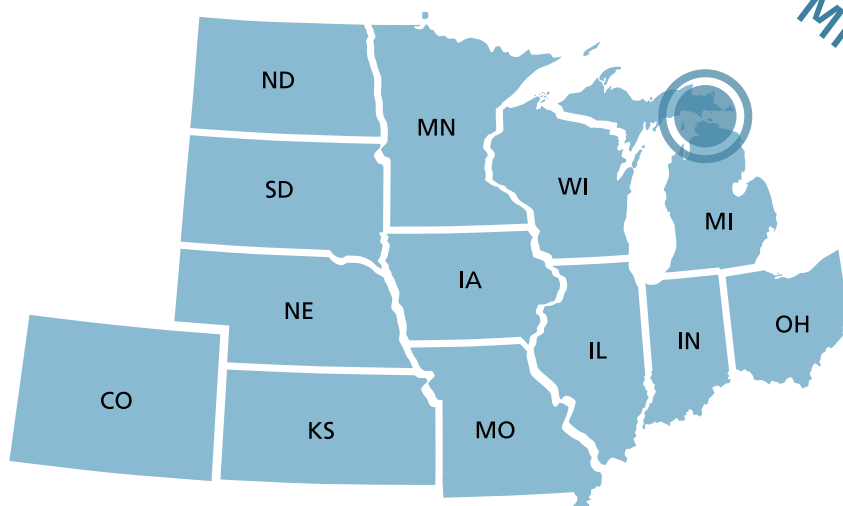
Hikes:
[AllTrails.com](https://www.alltrails.com)



#9

DESTINATION:

MACKINAC ISLAND, MI



MIDWEST



FBO:

Mackinac Island Airport

906-847-3231

TERRAIN:



Runway is on island

TIME ZONE:

EST



Eastern Time Zone

FACILITIES:



Fuel

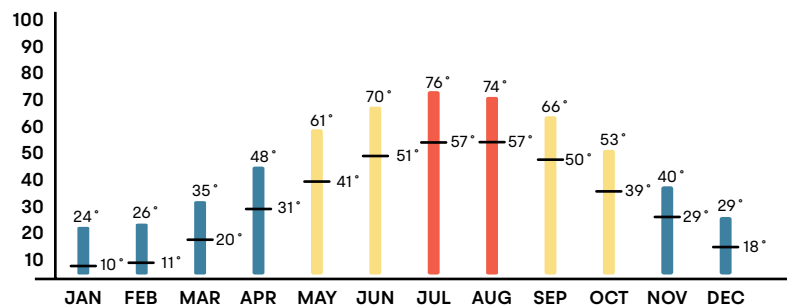


Restrooms



Lounge

AVERAGE TEMPS:



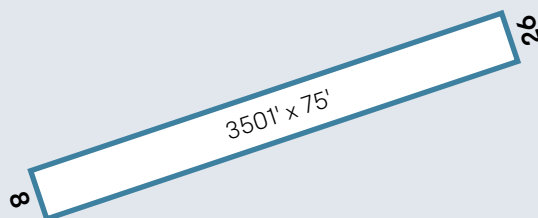
AIRPORT INFO:

MCD MACKINAC ISLAND AIRPORT

RUNWAY:

Elevation: 741'

Tower: No



CONTACT INFO:

Phone: 906-847-3231

Web: MackinacParks.com

DESTINATION:

MACKINAC ISLAND, MI

POINTS OF INTEREST:



#1

Photo by Aubrey Antles on Unsplash

Local attractions

Mackinac Island is packed with history, restaurants and recreation including Mackinac Island State Park, with trails, woods and wildlife.

Website: MackinacIsland.org



#2

Photo by Rohan Gangopadhyay - Unsplash.com

Getting around

Getting to Mackinac Island is half the fun. Once you arrive you'll notice there are no motorized vehicles permitted but there are many ways to get around. Take a boat tour, carriage ride, or rent a bicycle and pedal the entire island.

Website: MackinacIsland.org/plan-your-trip/getting-around



#3

The Great Lakes

Located in Lake Huron, between Michigan's Upper and Lower Peninsulas, this scenic island allows you to enjoy boating, fishing, and recreation in the summer months.

Website: Michigan.org/great-lakes

HELPFUL LINKS:



Restaurants:
[Yelp.com](https://www.yelp.com)



Hotels:
[TripAdvisor.com](https://www.tripadvisor.com)



Things to do:
[TripAdvisor.com](https://www.tripadvisor.com)



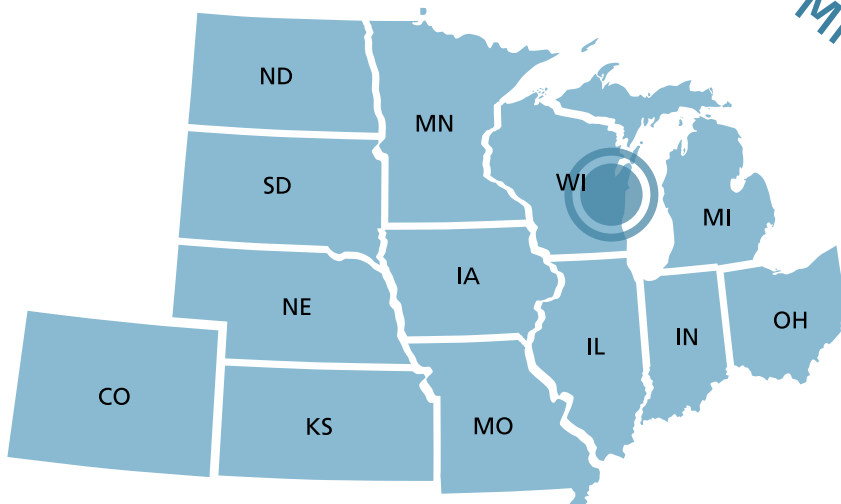
Hikes:
[AllTrails.com](https://www.alltrails.com)



#10

DESTINATION:

OSHKOSH, WI



MIDWEST



F B O :

Basler Flight Service

920-236-7827

TERRAIN:



Flat with water to the east

TIME ZONE:

CST



Central Time Zone

FACILITIES:



Fuel



Restrooms



Food



Lounge



Car rental



Store

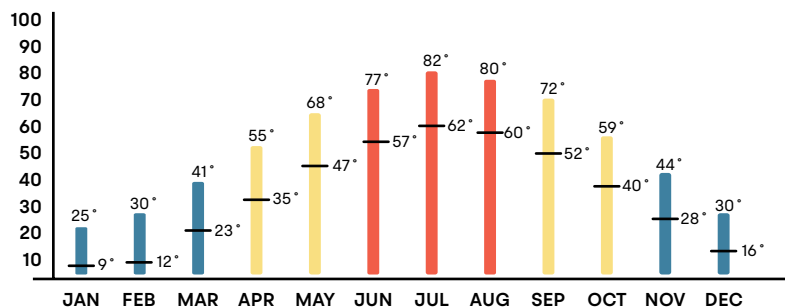


Repairs



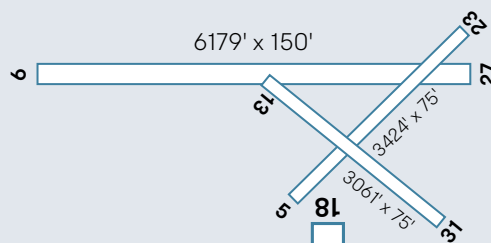
Flight training

AVERAGE TEMPS:



AIRPORT INFO:

OSH WITTMAN REGIONAL AIRPORT



RUNWAY:

Elevation: 809'

Tower: Yes

Hrs: 0600-2200

CONTACT INFO:

Phone: 920-236-4930

Web: WittmanAirport.com

DESTINATION:

OSHKOSH, WI

POINTS OF INTEREST:



#1

EAA and Aviation Museum

Home of the Experimental Aircraft Association (EAA) and Aviation Museum.

Website: eaa.org/eaa



#2

AirVenture

Oshkosh is home of EAA AirVenture Oshkosh—the world's largest airshow. For seven days in the summer, Oshkosh is filled with thrilling displays of aerobatics, informative programs and hands-on workshops, diverse aircraft spanning all eras of flight, evening programs, and much, much more.

Website: AirVenture.org



#3

Top attractions

Oshkosh offers a historic downtown and an abundance of recreation, including Lake Winnebago which attracts anglers from around the Midwest for its largemouth and smallmouth bass fishing.

Website: VisitOshkosh.com

HELPFUL LINKS:



Restaurants:
[Yelp.com](https://www.yelp.com)



Hotels:
[TripAdvisor.com](https://www.tripadvisor.com)



Things to do:
[TripAdvisor.com](https://www.tripadvisor.com)



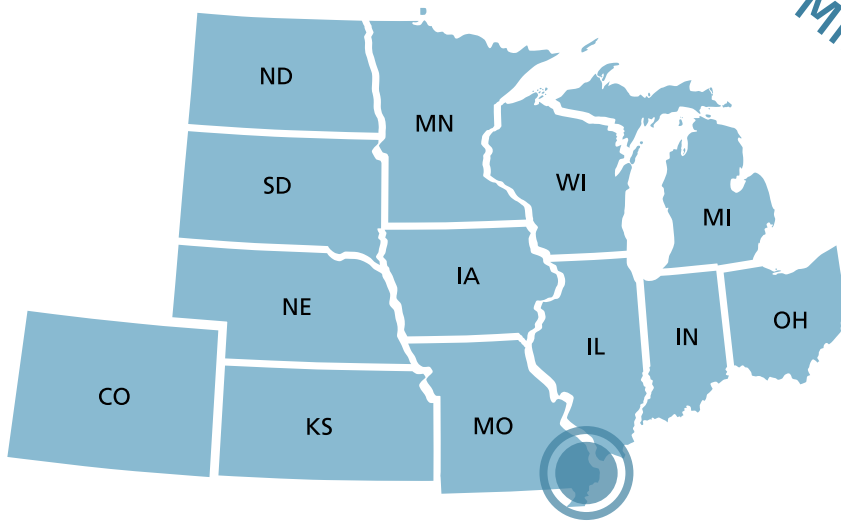
Hikes:
[AllTrails.com](https://www.alltrails.com)



#11

DESTINATION:

SIKESTON, MO



MIDWEST



F B O :

City of Sikeston

573-471-2037

TERRAIN:



Flat with minimal elevation

TIME ZONE:

CST



Central Time Zone

FACILITIES:



Fuel



Restrooms



Food

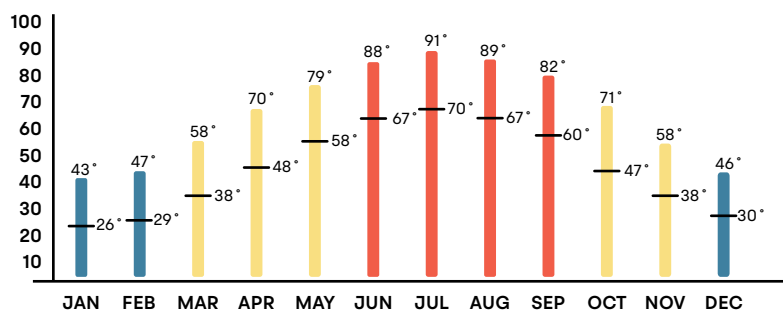


Lounge



Car rental

AVERAGE TEMPS:



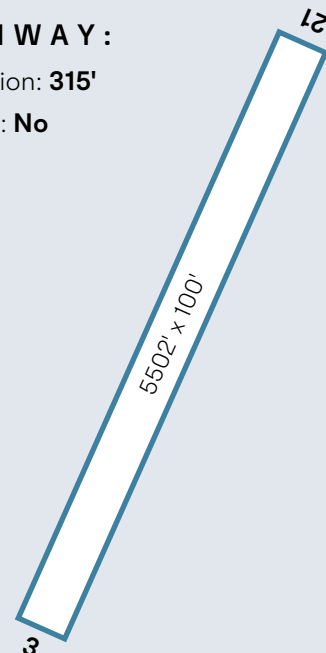
AIRPORT INFO:

SIK SIKESTON MEMORIAL
MUNICIPAL AIRPORT

RUNWAY:

Elevation: 315'

Tower: No



CONTACT INFO:

Phone: 573-471-2037

Web: Sikeston.org

#11

DESTINATION:

SIKESTON, MO

POINTS OF INTEREST:



#1

Lambert's Cafe

Shuttle to Lambert's Cafe for a one-of-a-kind meal (home of the throwed roll).

Website: Throwedrolls.com/sikeston-mo



#2

Downtown Sikeston

Historic downtown features cobblestone streets, period lighting with a variety of specialty shops and boutiques. You'll also find museums, seasonal festivals, concerts, and a farmer's market.

Website: DowntownSikeston.org



#3

Sikeston Depot Museum & Gallery

While small, this museum located in a 1916 train depot is packed with historical exhibits and information. It also includes an art gallery in which local artists display their work; and a cultural center displaying traveling exhibits from national museums.

Website: SikestonDepot.com

HELPFUL LINKS:



Restaurants:
[Yelp.com](https://www.yelp.com)



Hotels:
[TripAdvisor.com](https://www.tripadvisor.com)



Things to do:
[TripAdvisor.com](https://www.tripadvisor.com)



Hikes:
[AllTrails.com](https://www.alltrails.com)



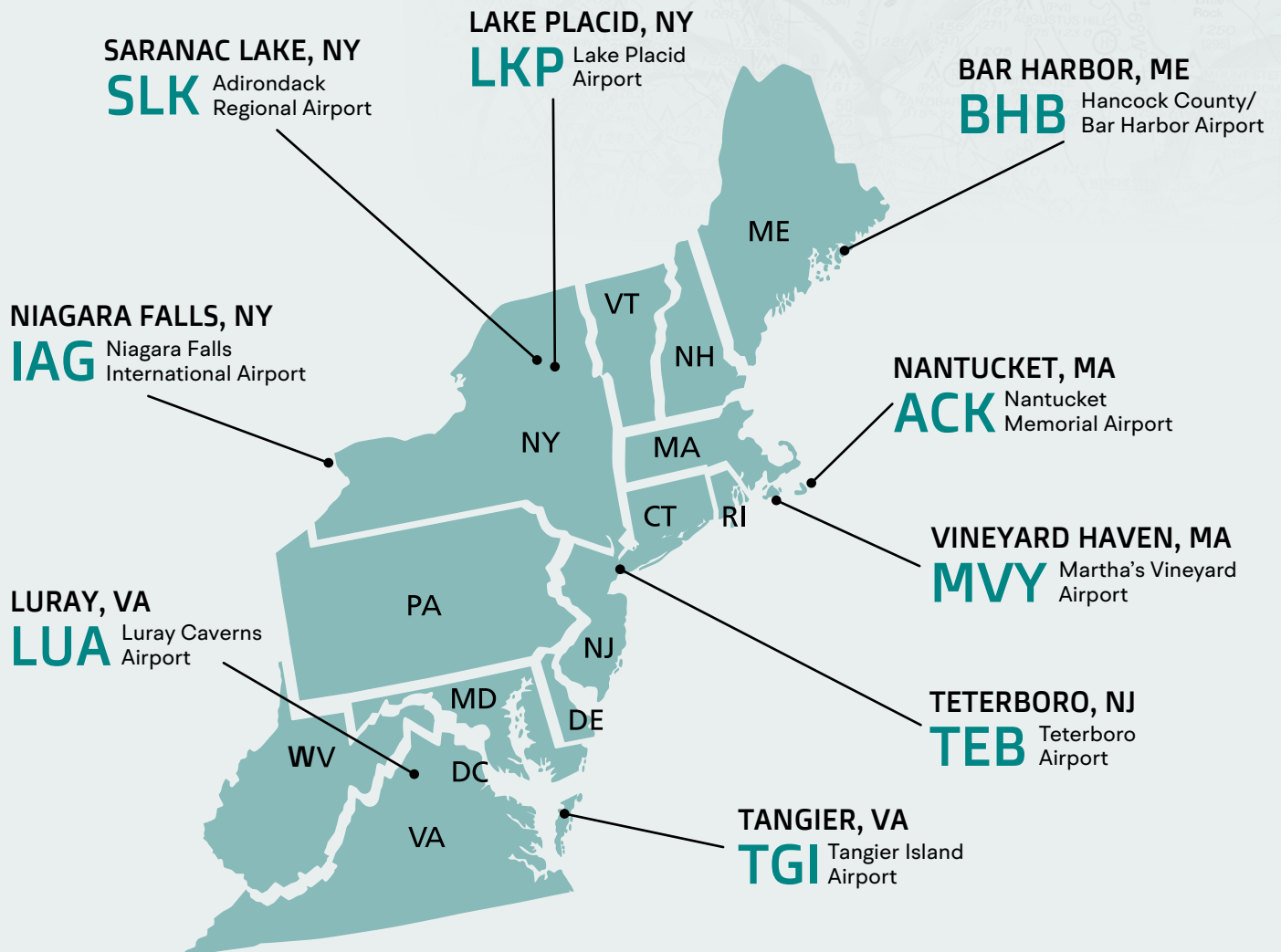


DESTINATION:

NORTHEAST

***Click on airport for more information**

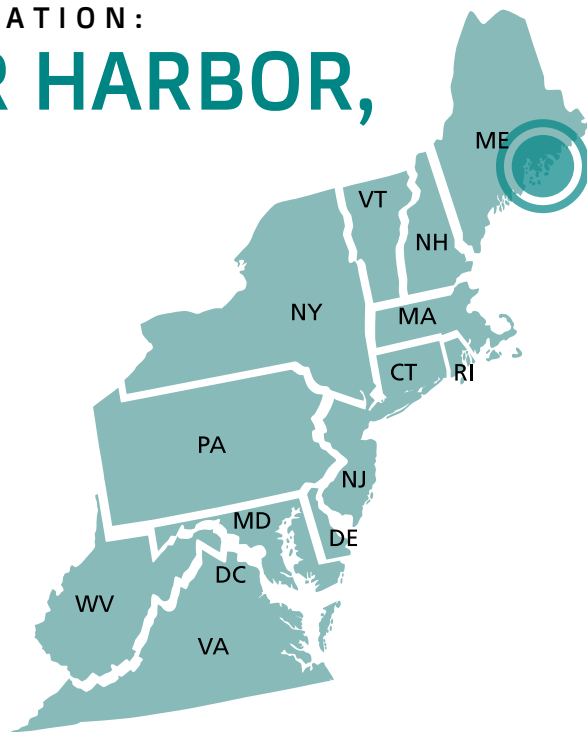
Embark on an adventure and discover the heart and soul of the Northeast through its general aviation airports. Whether you're flying solo, with family, or with fellow aviation enthusiasts, our curated list of airports will inspire you to explore new destinations and create unforgettable memories in the skies and on the ground.



Sportys.com/FunFlying

#12

DESTINATION:

BAR HARBOR,
ME

NORTHEAST



FBO:

Modern Aviation

207-667-5534

TERRAIN:



Rolling hills with water surrounding area

TIME ZONE:

EST



Eastern Time Zone

FACILITIES:



Fuel



Restrooms



Food



Lounge



Car rental



Store

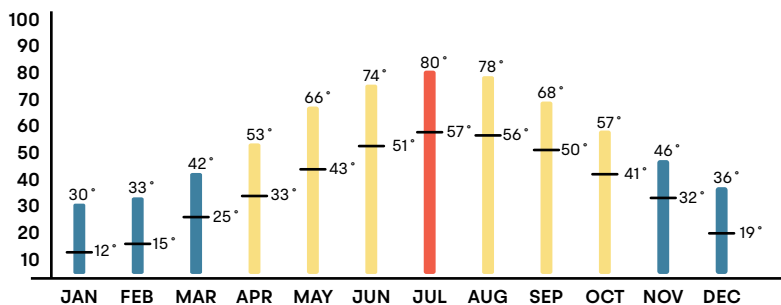


Repairs



Flight training

AVERAGE TEMPS:



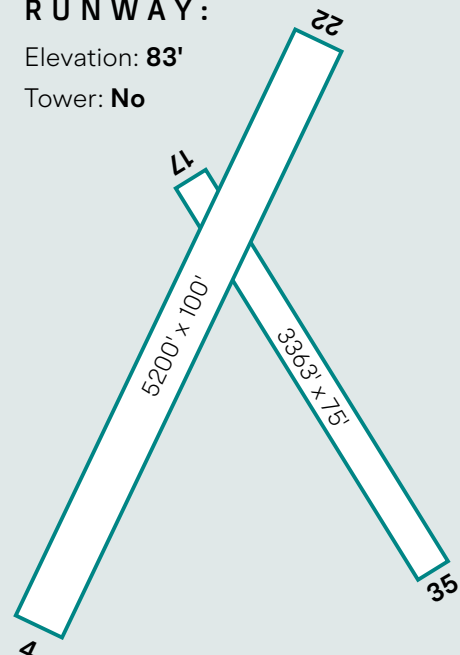
AIRPORT INFO:

BHB HANCOCK COUNTY/BAR
HARBOR AIRPORT

RUNWAY:

Elevation: 83'

Tower: No



CONTACT INFO:

Phone: 207-667-7329

Web: BHBairport.com

#12

DESTINATION:

BAR HARBOR, ME

POINTS OF INTEREST:



#1

Acadia National Park

Bar Harbor is the gateway to Acadia National Park, one of America's most visited national parks, and the largest community on Mount Desert Island. Visitors enjoy 27 miles of historic motor roads, 158 miles of hiking trails, and 45 miles of carriage roads.

Website: [nps.gov](https://www.nps.gov)



#2

Seafood

A trip to Bar Harbor isn't complete without indulging in lobster or crab. Proudly known for its fresh seafood—caught, delivered, cooked, and served straight from the boat—enjoy one of the many restaurants with great food and scenic views.

Website: [VisitBarHarbor.com](https://www.VisitBarHarbor.com)



#3

Attractions

Bar Harbor is home to endless outdoor activities and award-winning accommodations—routinely on national “best of” lists, including as one of America's Favorite Towns. Take a walking tour, stop in one of the quaint gift shops, or book a sailing expo for a complete overview of the area.

Website: [VisitBarHarbor.com](https://www.VisitBarHarbor.com)

HELPFUL LINKS:



Restaurants:
[Yelp.com](https://www.yelp.com)



Hotels:
[TripAdvisor.com](https://www.tripadvisor.com)



Things to do:
[TripAdvisor.com](https://www.tripadvisor.com)



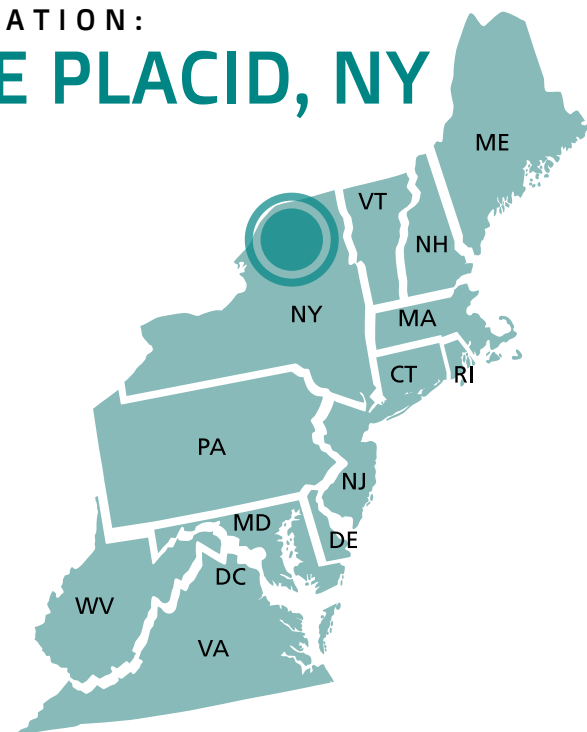
Hikes:
[AllTrails.com](https://www.alltrails.com)



#13

DESTINATION:

LAKE PLACID, NY



NORTHEAST



F B O :

Adirondack Flying Service

518-523-2473

TERRAIN:



Mountainous with high elevation

TIME ZONE:

EST



Eastern Time Zone

FACILITIES:



Fuel



Restrooms



Food



Store

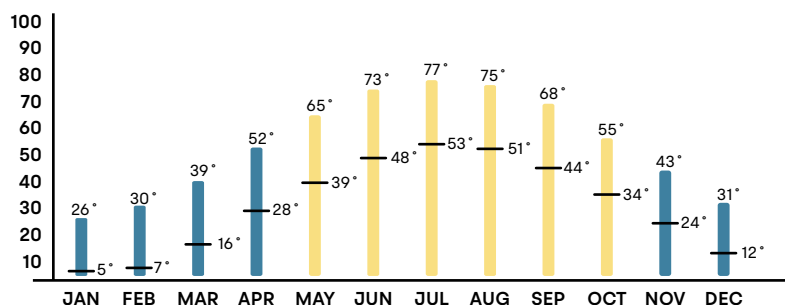


Repairs



Flight training

AVERAGE TEMPS:



AIRPORT INFO:

LKP LAKE PLACID AIRPORT



RUNWAY:

Elevation: **1747'**

Tower: **No**

CONTACT INFO:

Phone: **518-523-2473**

Web: FlyAnywhere.com

#13

DESTINATION:

LAKE PLACID, NY

POINTS OF INTEREST:



#1

Olympic heritage

With its close proximity to Lake Placid in New York State's Adirondack Mountains, it's known as a Winter Olympics venue and a hub for snow sports and other outdoor pursuits. Stop in the Lake Placid Olympic Museum for North America's second-largest Winter Olympic artifact collection.

Website: LakePlacidOlympicMuseum.org



#2

Take a hike

Take advantage of vast, intricate networks of hiking trails spread throughout the region, taking you to new sites and sprawling vistas.

Website: VisitAdirondacks.com



#3

Downtown Lake Placid

Around town, indulge in local spas and resorts, offering therapeutic services after days of roughing it in the mountains.

Website: LakePlacid.com

HELPFUL LINKS:



Restaurants:
[Yelp.com](https://www.yelp.com)



Hotels:
[TripAdvisor.com](https://www.tripadvisor.com)



Things to do:
[TripAdvisor.com](https://www.tripadvisor.com)



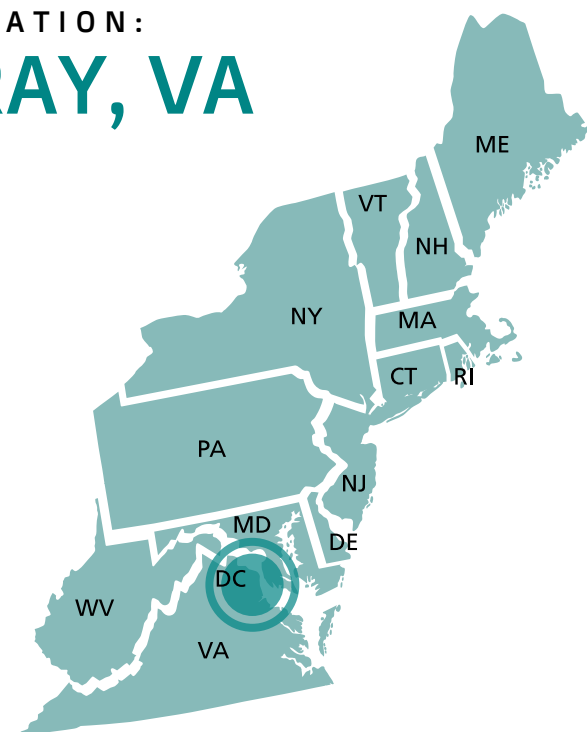
Hikes:
[AllTrails.com](https://www.alltrails.com)



#14

DESTINATION:

LURAY, VA



NORTHEAST



FBO:

Luray Airport

540-743-6070

TERRAIN:



Flat with minimal elevation

TIME ZONE:

EST



Eastern Time Zone

FACILITIES:



Fuel



Restrooms



Food

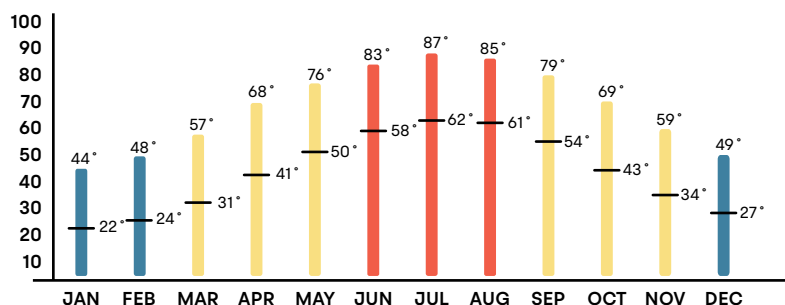


Lounge



Car rental

AVERAGE TEMPS:




AIRPORT INFO:

LUA LURAY CAVERNS AIRPORT

RUNWAY:

Elevation: 902'

Tower: No



CONTACT INFO:

Phone: 540-743-6070

Web: LurayAirport.com

#14

DESTINATION:

LURAY, VA

POINTS OF INTEREST:



Photo by Robert Thiemann on Unsplash

#1

Luray Caverns

Visit Luray Caverns—the largest and most popular cave system in the eastern United States, featuring impressive stalactites and stalagmites, an underground lake, and the Great Stalacpipe Organ.

Website: LurayCaverns.com



#2

Shenendoah and the Blue Ridge Mountains

Luray is located in close proximity to the Shenandoah National Park—a vast park offering scenic drives along Skyline Drive, numerous hiking trails, waterfalls, and breathtaking views of the Blue Ridge Mountains.

Website: nps.gov



#3

The Garden Maze

The Garden Maze at Luray Caverns is one of the largest hedge mazes in the Mid-Atlantic states, providing a fun and challenging activity for the entire family.

Website: TheGardenMaze.com

HELPFUL LINKS:



Restaurants:
Yelp.com



Hotels:
TripAdvisor.com



Things to do:
TripAdvisor.com



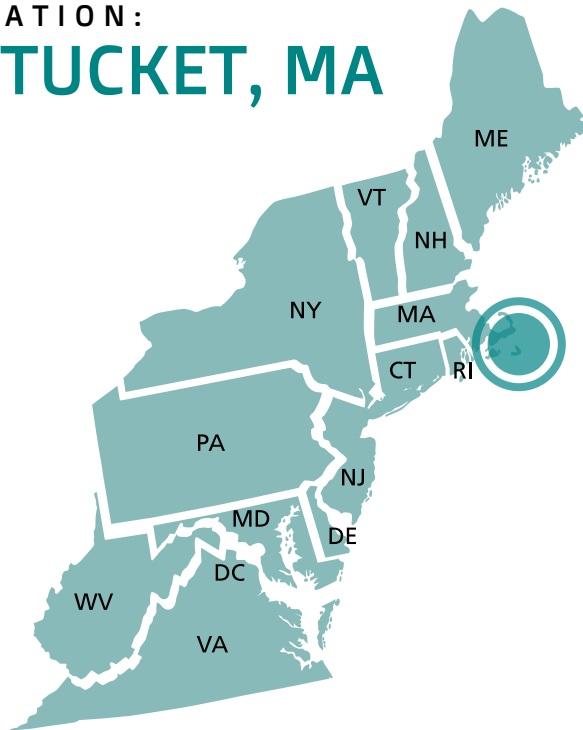
Hikes:
AllTrails.com



#15

DESTINATION:

NANTUCKET, MA



NORTHEAST



FBO:

Town of Nantucket

508-325-5307

TERRAIN:



Runway is on island

TIME ZONE:

EST



Eastern Time Zone

FACILITIES:



Fuel



Restrooms



Food



Lounge

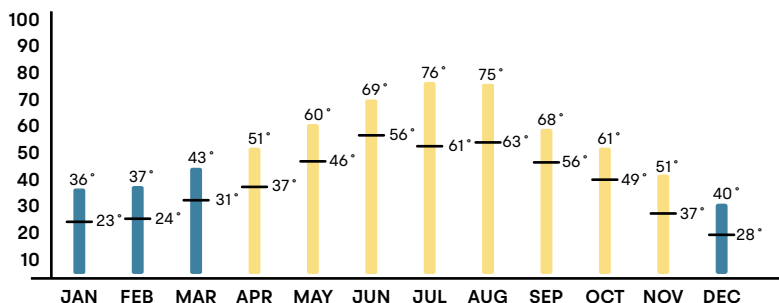


Car rental



Store

AVERAGE TEMPS:



AIRPORT INFO:

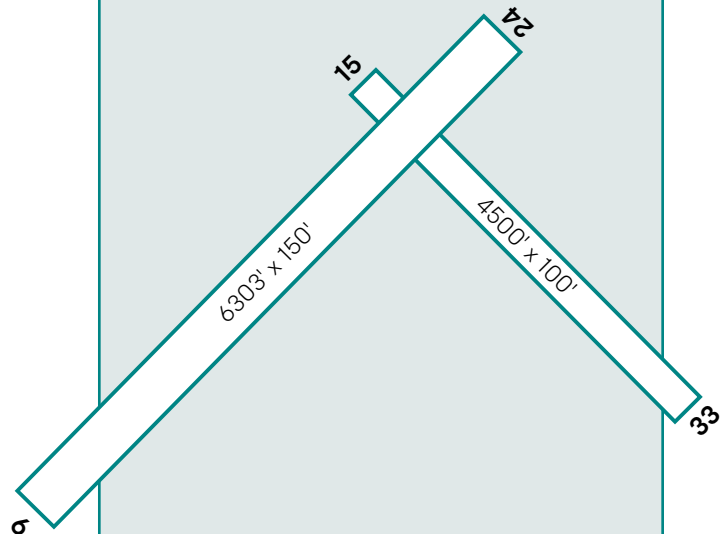
ACK NANTUCKET MEMORIAL AIRPORT

RUNWAY:

Elevation: 47'

Tower: Yes

Hrs: 0600-2200 MAY 15-SEP 30;
0600-2100 OCT 1-MAY 14



CONTACT INFO:

Phone: 508-325-7531

Web: ma-nantucket.civicplus.com

#15

DESTINATION:

NANTUCKET, MA

POINTS OF INTEREST:



#1

Natural beauty

From the serene beauty of its beaches, to the vibrant wildflowers that bloom in spring, Nantucket offers a natural, isolated sanctuary.

Website: Nantucket.net



#2

Walk around town

The cobblestoned streets of the town of Nantucket are lined with restaurants, high-end boutiques and steeped churches.

Website: Nantucket.net



#3

New England lighthouses

Nantucket boasts three lighthouses and over 80 miles of beaches.

Website: IslandofNantucket.info/lighthouses

Photo by Rusty Watson on Unsplash

HELPFUL LINKS:



Restaurants:
[Yelp.com](https://www.yelp.com)



Hotels:
[TripAdvisor.com](https://www.tripadvisor.com)



Things to do:
[TripAdvisor.com](https://www.tripadvisor.com)



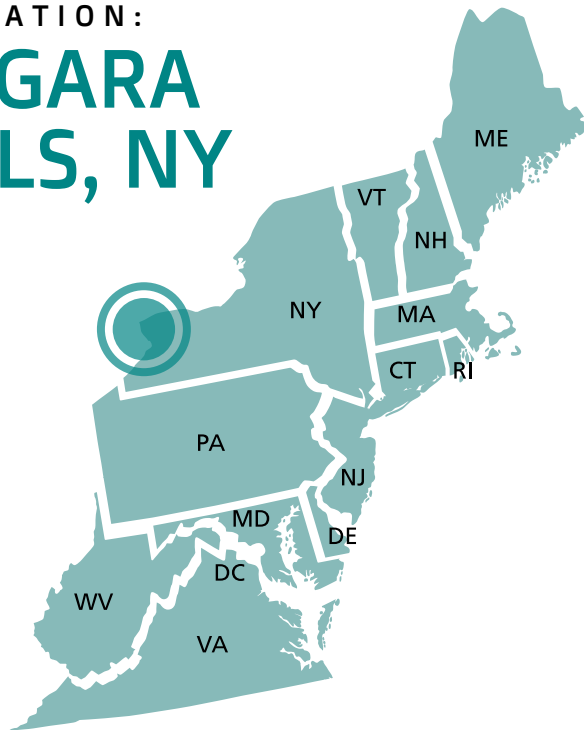
Hikes:
[AllTrails.com](https://www.alltrails.com)



#16

DESTINATION:

NIAGARA FALLS, NY




NORTHEAST



FBO:

Calspan Air Services

716-298-9307

Falcon Aviation

716-409-0204

TERRAIN:



Flat with minimal elevation

TIME ZONE:

EST



Eastern Time Zone

FACILITIES:



Fuel



Restrooms



Food



Lounge



Car rental



Store

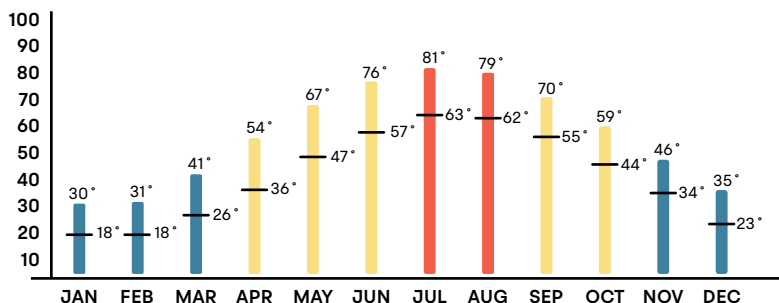


Repairs



Flight training

AVERAGE TEMPS:



AIRPORT INFO:

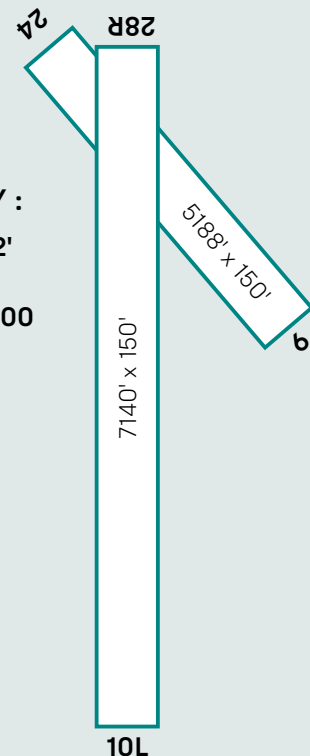
IAG NIAGARA FALLS
INTERNATIONAL AIRPORT

RUNWAY:

Elevation: 592'

Tower: Yes

Hrs: 0700-2300



CONTACT INFO:

Phone: 716-297-4494

Web: NiagaraFallsAirport.com

Top right photo by Kalen Emsley on Unsplash

#16

DESTINATION:

NIAGARA FALLS, NY

POINTS OF INTEREST:



#1

Niagara Falls State Park

Enjoy access to the vast Niagara Falls and the Niagara Falls State Park, America's oldest state park. Witness spectacular natural beauty, miles of trails, and fascinating historical sites.

Website: NiagaraFallsStatePark.com



#2

Aquarium of Niagara

The Aquarium of Niagara is home to Humboldt penguins, seals and sea lions.

Website: AquariumOfNiagara.org



#3

Frank Lloyd Wright's Martin House

For something a little different, head south for Frank Lloyd Wright's Martin House, the architect's quintessential Prairie house and one of the great achievements of his career.

Website: MartinHouse.org

HELPFUL LINKS:



Restaurants:
[Yelp.com](https://www.yelp.com)



Hotels:
[TripAdvisor.com](https://www.tripadvisor.com)



Things to do:
[TripAdvisor.com](https://www.tripadvisor.com)



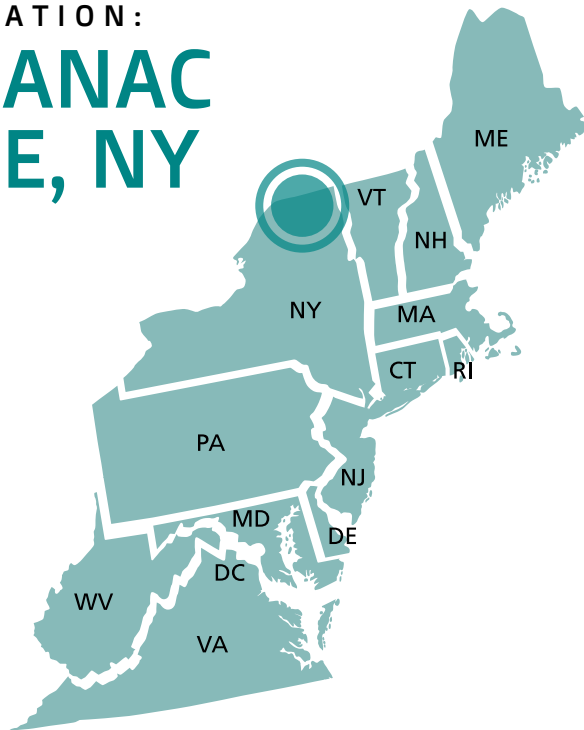
Hikes:
[AllTrails.com](https://www.alltrails.com)



#17

DESTINATION:

SARANAC LAKE, NY



F B O:

Adirondack Regional Airport

518-891-4600

TERRAIN:



Mountainous with high elevation

TIME ZONE:

EST



Eastern Time Zone

FACILITIES:



Fuel



Restrooms

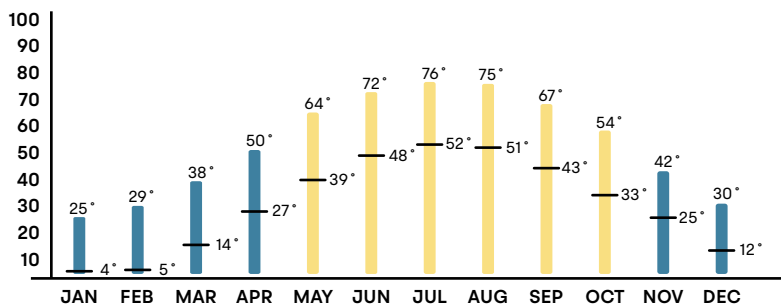


Food



Lounge

AVERAGE TEMPS:



NORTHEAST



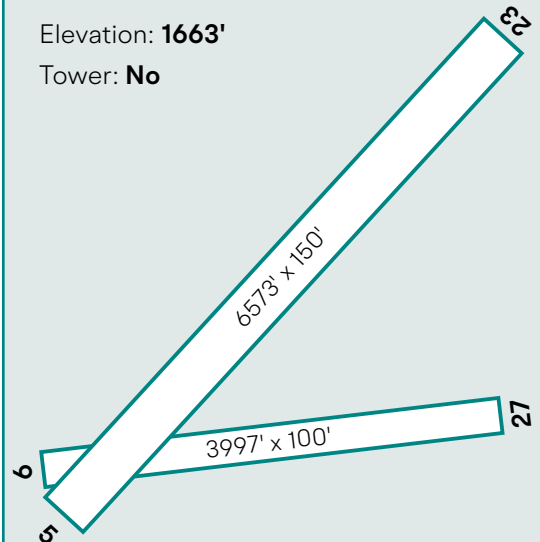
AIRPORT INFO:

SLK ADIRONDACK REGIONAL AIRPORT

RUNWAY:

Elevation: **1663'**

Tower: **No**



CONTACT INFO:

Phone: **518-891-4600**

Web: AdirondackAirport.com

#17

DESTINATION:

SARANAC LAKE, NY

POINTS OF INTEREST:



#1

Adirondack Mountains

Located in northern New York's Adirondack Mountains, it's one of the largest protected areas in the country. With miles of hiking trails, it's perfect for any outdoor enthusiast.

Website: VisitAdirondacks.com



#2

A season for everyone

Autumn brings the classic New England feel with brilliant fall colors and come spring, Adirondack mountainscapes come alive with the vibrant neon green of budding oak, maple, birch and hickory trees.

Website: SaranacLake.com



#3

Hit the water

Soak up the mountain lake vibes while paddling a kayak or visiting a public beach.

Website: SaranacLake.com

HELPFUL LINKS:



Restaurants:
[Yelp.com](https://www.yelp.com)



Hotels:
[TripAdvisor.com](https://www.tripadvisor.com)



Things to do:
[TripAdvisor.com](https://www.tripadvisor.com)



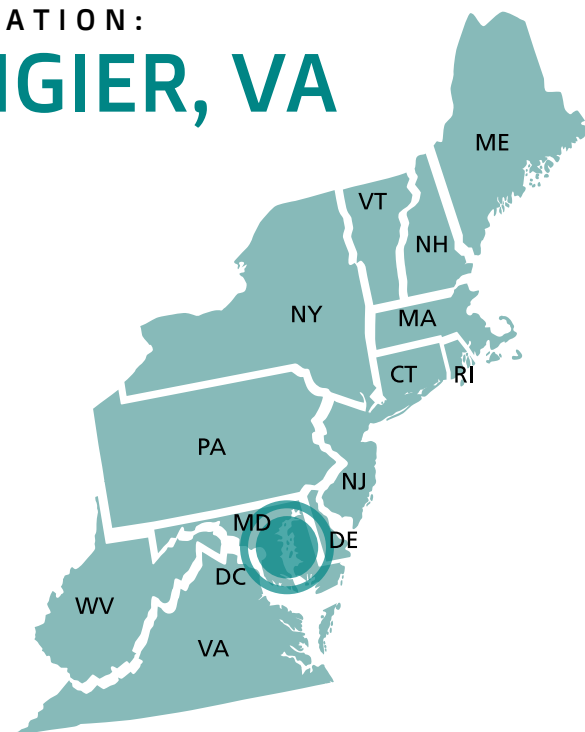
Hikes:
[AllTrails.com](https://www.alltrails.com)



#18

DESTINATION:

TANGIER, VA



NORTHEAST



FBO:
None

TERRAIN:



Runway is on island

TIME ZONE:

EST

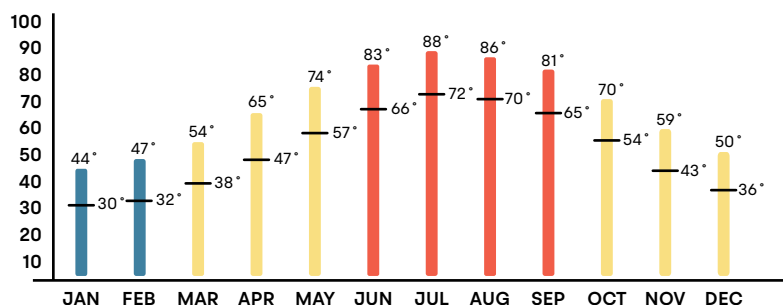


Eastern Time Zone



No facilities

AVERAGE TEMPS:



AIRPORT INFO:

TGI TANGIER ISLAND AIRPORT

RUNWAY:

Elevation: 5'

Tower: No

20
2426' x 75'
2

CONTACT INFO:

Phone: 757-891-2496

Web: TangierIsland-va.com

#18

DESTINATION:

TANGIER, VA

POINTS OF INTEREST:



Tangier Island

Tangier Island, located in the Chesapeake Bay, is a unique and charming destination known for its rich history, distinctive culture, and natural beauty.

Website: TangierIsland-va.com



Swain Memorial United Methodist Church

The island is home to several historic churches, including Swain Memorial United Methodist Church, which reflects the strong faith and close-knit community of the island's residents.

Website: hmdb.org



Take a tour

Guided tours are available that provide insights into the island's history, culture, and daily life of its residents. These tours often include visits to key landmarks and offer the chance to learn from local guides.

Website: TangierCruise.com

HELPFUL LINKS:



Restaurants:
[Yelp.com](https://www.yelp.com)



Hotels:
[TripAdvisor.com](https://www.tripadvisor.com)



Things to do:
[TripAdvisor.com](https://www.tripadvisor.com)



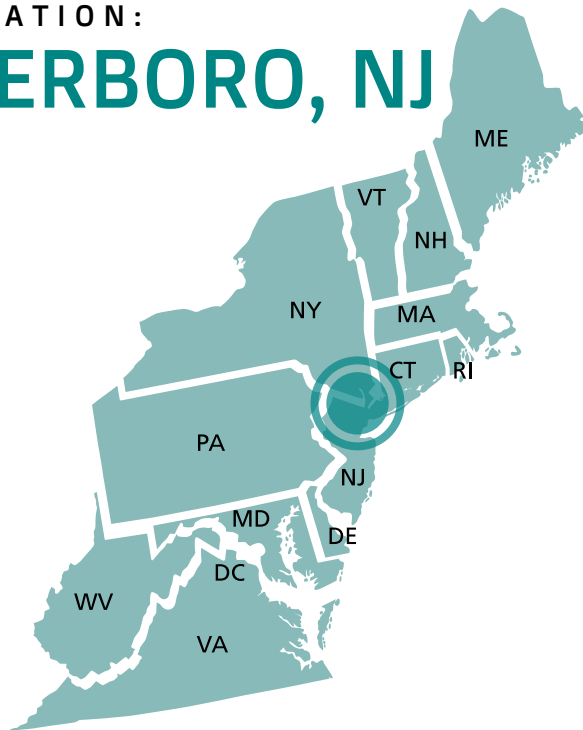
Hikes:
[AllTrails.com](https://www.alltrails.com)



#19

DESTINATION:

TETERBORO, NJ



NORTHEAST



FBO:

Atlantic Aviation **Jet Aviation** **Signature Aviation** **Signature Flight Support**
 201-288-1740 201-462-4000 201-288-5040 201-393-4041

TERRAIN:



Flat with minimal elevation

TIME ZONE:

EST



Eastern Time Zone

FACILITIES:



Fuel



Restrooms



Food



Lounge



Car rental



Store

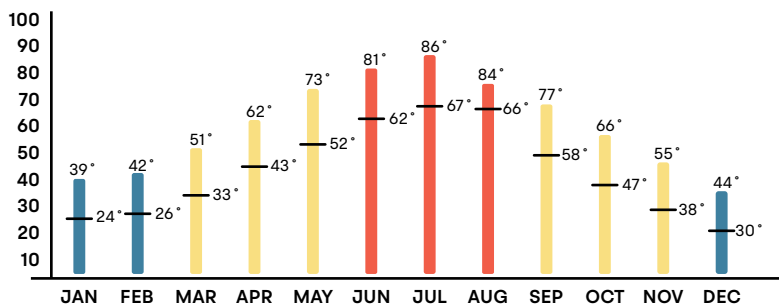


Repairs



Flight training

AVERAGE TEMPS:



AIRPORT INFO:

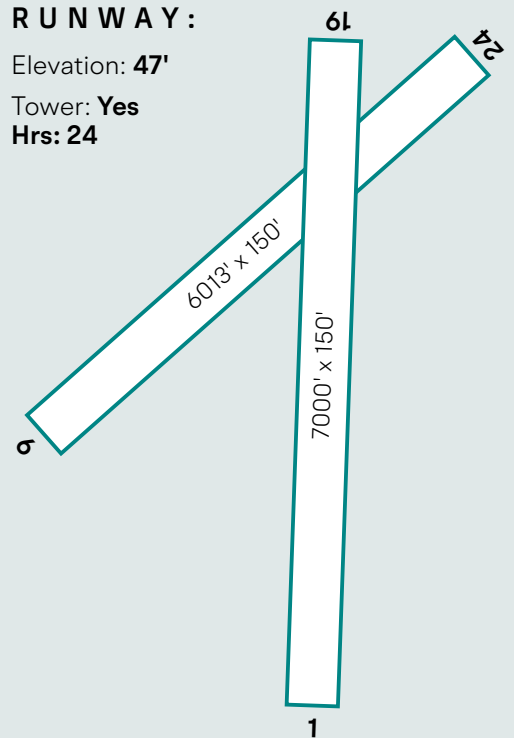
TEB TETERBORO AIRPORT

RUNWAY:

Elevation: 47'

Tower: Yes

Hrs: 24



CONTACT INFO:

Phone: 201-288-1775

Web: panynj.gov

#19

DESTINATION:

TETERBORO, NJ

POINTS OF INTEREST:



#1

New York City

Close proximity to New York City and its constant energy and endless supply of sights, attractions and activities. From delicious eats and iconic sights, to its diverse neighborhoods and easily accessible transportation, there's no better adventure than exploring the five boroughs of New York.

Website: loveny.com



#2

Aviation Hall of Fame

For a quick stop and some aviation history, visit the Aviation Hall of Fame & Museum of New Jersey located at Teterboro. The museum displays historic aircraft, space equipment, artifacts, photographs, art and an aircraft model collection.

Website: njahof.org



#3

Paterson Great Falls National Park

For something a little different, visit this national historical park, just minutes away from Teterboro. It's known for its 77-ft. waterfall that sparked water-power development in 1792 as it was established as America's first planned industrial city.

Website: nps.gov

HELPFUL LINKS:



Restaurants:
Yelp.com



Hotels:
TripAdvisor.com



Things to do:
TripAdvisor.com

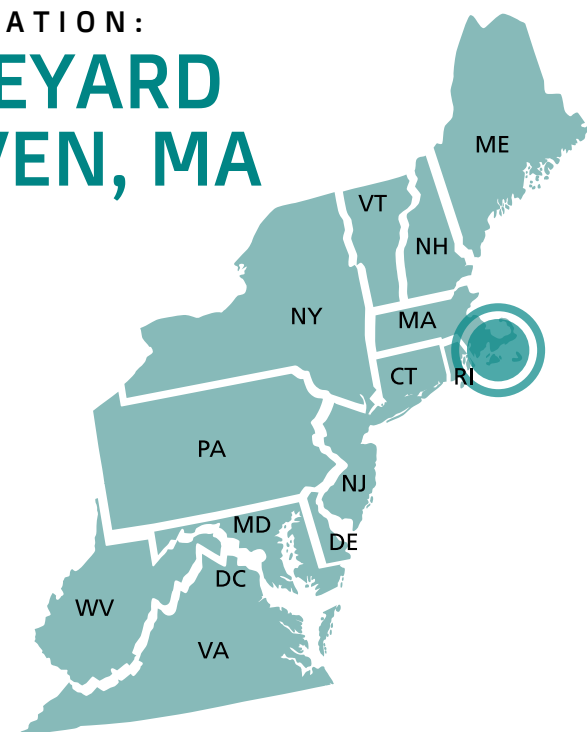


Hikes:
AllTrails.com



#20

DESTINATION:

VINEYARD
HAVEN, MA

NORTHEAST



FBO:

Martha's Vineyard Airport

508-693-7022

TERRAIN:



Runway is on island

TIME ZONE:

EST



Eastern Time Zone

FACILITIES:



Fuel



Restrooms



Food

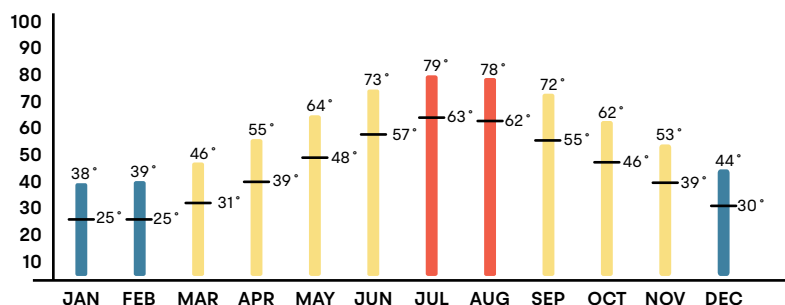


Lounge

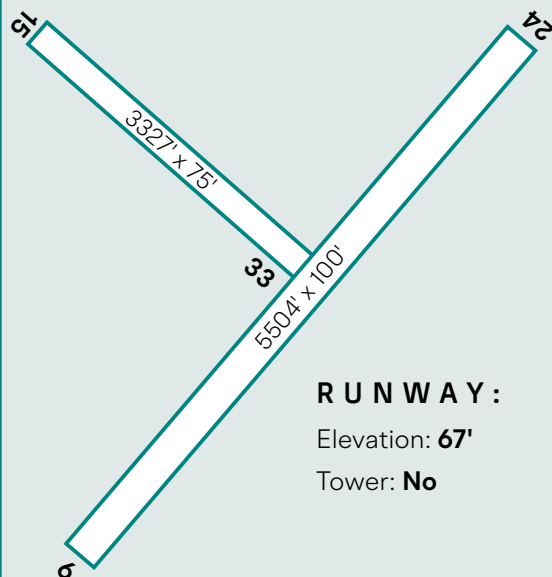


Car rental

AVERAGE TEMPS:



AIRPORT INFO:

MVY MARTHA'S VINEYARD
AIRPORT

RUNWAY:

Elevation: 67'

Tower: No

CONTACT INFO:

Phone: 508-693-7022

Web: mvyaairport.com

#20

DESTINATION:

VINEYARD HAVEN, MA

POINTS OF INTEREST:



#1

Martha's Vineyard

A longtime New England summer colony, it encompasses harbor towns and lighthouses, sandy beaches and farmland accessible only by boat or air. This picturesque island paradise may be just seven miles off the coast of Massachusetts, but it's a world away from the hustle and bustle of the mainland.

Website: mvy.com



#2

Activities

On Martha's Vineyard you'll find an endless list of things to do from beach hopping, to shopping, to water sports, to biking, hiking, boating and fishing; to tours, to birding, to farm visits and golfing.

Website: GoMarthasVineyard.com



#3

Take a tour

There are lots of options for exploring the island. Rent a bike for the day and pedal around yourself or take one of the many bus, boat, or guided walking tours.

Website: GoMarthasVineyard.com

HELPFUL LINKS:



Restaurants:
[Yelp.com](https://www.yelp.com)



Hotels:
[TripAdvisor.com](https://www.tripadvisor.com)



Things to do:
[TripAdvisor.com](https://www.tripadvisor.com)



Hikes:
[AllTrails.com](https://www.alltrails.com)

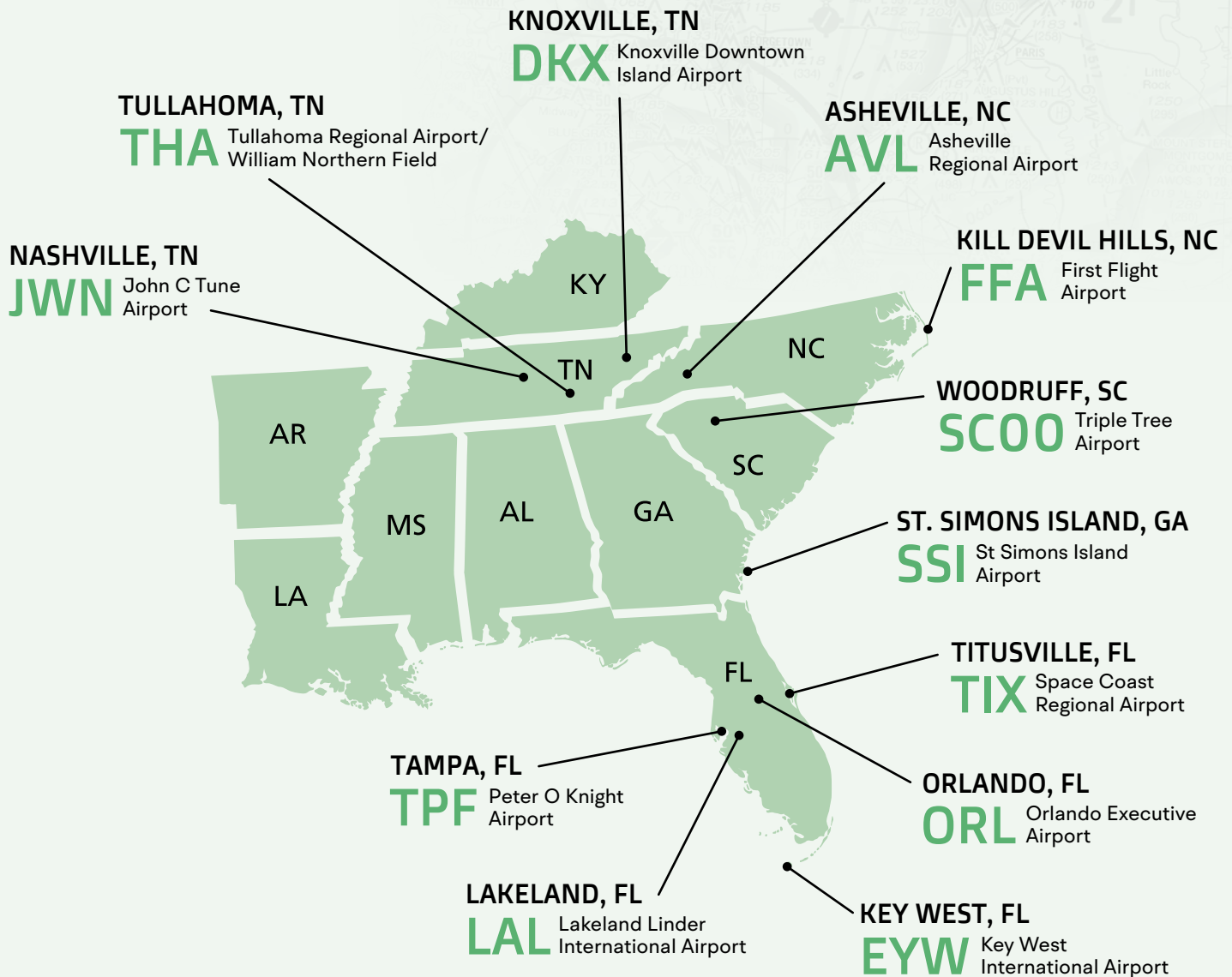




DESTINATION: SOUTHEAST

***Click on airport for
more information**

The Southeast is renowned for its warm hospitality, rich history, and stunning landscapes. From the sun-kissed shores of Florida to the rolling hills of the Carolinas and the cultural hubs of Georgia, the region is home to general aviation airports that provide unique and memorable experiences.

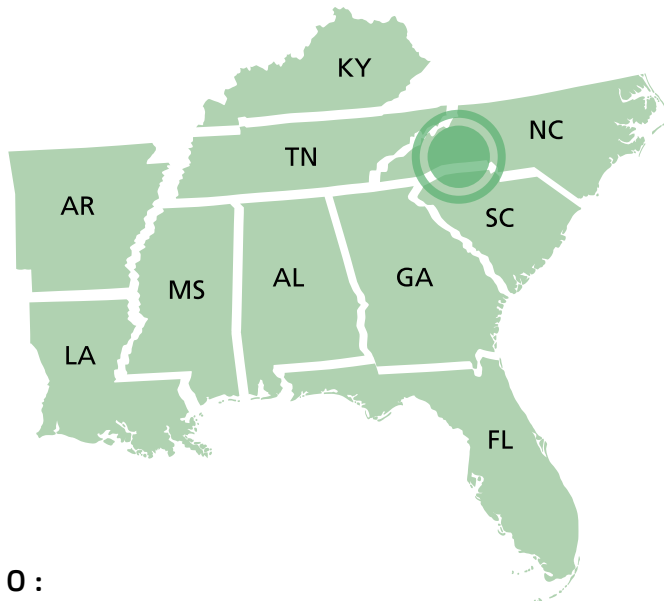


Sportys.com/FunFlying

#21

DESTINATION:

ASHEVILLE, NC



F B O :

Signature Flight Support

828-687-7110

TERRAIN:



Mountainous with high elevation

TIME ZONE:

EST



Eastern Time Zone

FACILITIES:



Fuel



Restrooms



Food



Lounge



Car rental



Store

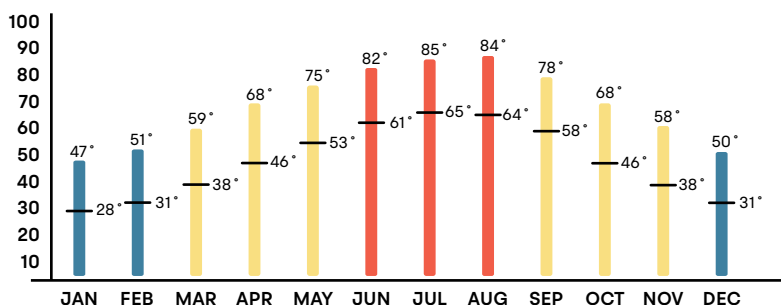


Repairs



Flight training

AVERAGE TEMPS:



AIRPORT INFO:

AVL ASHEVILLE REGIONAL AIRPORT



RUNWAY:

Elevation: **2164'**

Tower: **Yes**

Hrs: **0630-2300**

CONTACT INFO:

Phone: **828-684-2226**

Web: Flyavl.com

#21

DESTINATION:

ASHEVILLE, NC

POINTS OF INTEREST:



#1

Downtown Asheville

Located in Western North Carolina, Downtown Asheville is known for a vibrant arts scene and historic architecture. It features an eclectic culture with antique shops, and an abundance of trendy breweries.

Website: [ExploreAsheville.com](https://www.exploreasheville.com)




#2

Biltmore Estate

Just a short drive from Asheville is the luxurious Biltmore Estate, which is one of the most impressive architectural masterpieces in the US.

Website: [Biltmore.com](https://www.biltmore.com)



#3

Blue Ridge Mountains and Parkway

The Blue Ridge Mountains are a segment of the Appalachian Mountains which extend for 615 miles. Enjoy world class hiking, wildlife, and beautiful scenery along one of the most popular drives in America—the Blue Ridge Parkway.

Website: [BlueRidgeMountainLife.com](https://www.blueridgemountainlife.com)

HELPFUL LINKS:



Restaurants:
[Yelp.com](https://www.yelp.com)



Hotels:
[TripAdvisor.com](https://www.tripadvisor.com)



Things to do:
[TripAdvisor.com](https://www.tripadvisor.com)



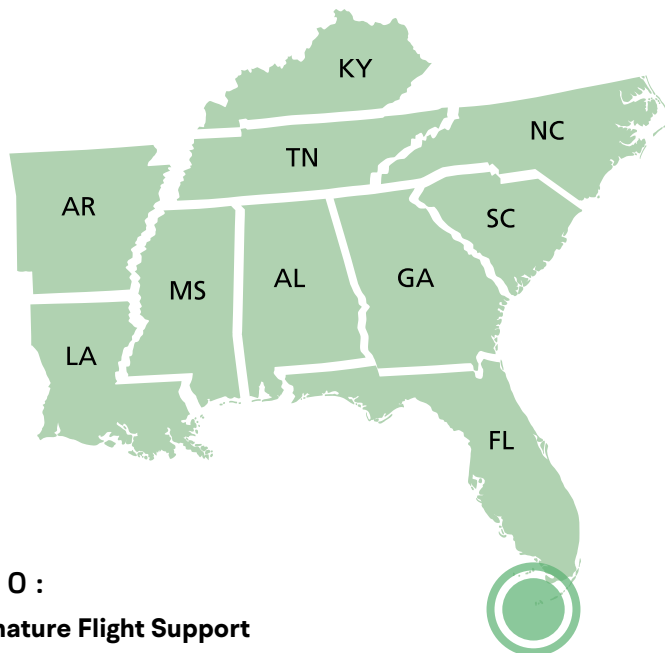
Hikes:
[AllTrails.com](https://www.alltrails.com)



#22

DESTINATION:

KEY WEST, FL



FBO:

Signature Flight Support

305-296-5422

TERRAIN:



Runway is on island

TIME ZONE:

EST



Eastern Time Zone

FACILITIES:



Fuel



Restrooms



Food



Lounge

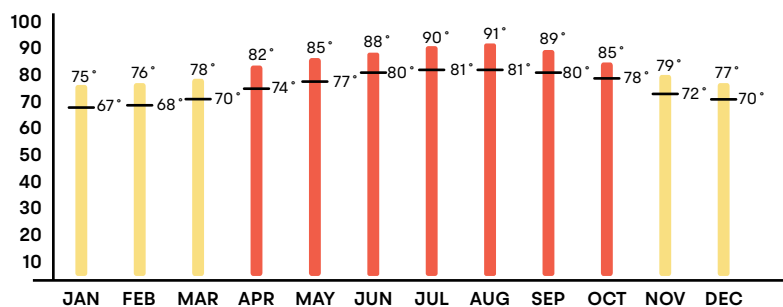


Car rental



Store

AVERAGE TEMPS:



AIRPORT INFO:

EYW KEY WEST
INTERNATIONAL AIRPORT

RUNWAY:

Elevation: 3'

Tower: Yes

Hrs: 0700-2100

6

5076' x 100'

27

CONTACT INFO:

Phone: 305-809-5200

Web: eyw.com

#22

DESTINATION:

KEY WEST, FL

POINTS OF INTEREST:



Photo by Jametlene Reskp on Unsplash

Downtown Key West

Key West is the southernmost point in the continental US, lying roughly 90 miles north of Cuba, famed for its pastel-hued, and conch-style houses. Enjoy a vibrant nightlife with plenty of restaurants and bar choices on Duval Street.

Website: KeyWest.com



Pristine beaches

Relax in the sand on one of the Key West beaches where you'll enjoy the Caribbean-like views. With plenty of outdoor recreation including fishing, diving, and snorkeling of its coral reefs, there is something for everyone.

Website: KeyWest.com



Dry Tortugas National Park

Lying 70 miles west of Key West, Dry Tortugas National Park is home to Fort Jefferson, picturesque blue waters, superlative coral reefs, and marine life. Accessible only by boat or seaplane, book your charter ahead of time.

Website: home.nps.gov

HELPFUL LINKS:



Restaurants:
[Yelp.com](https://www.yelp.com)



Hotels:
[TripAdvisor.com](https://www.tripadvisor.com)



Things to do:
[TripAdvisor.com](https://www.tripadvisor.com)



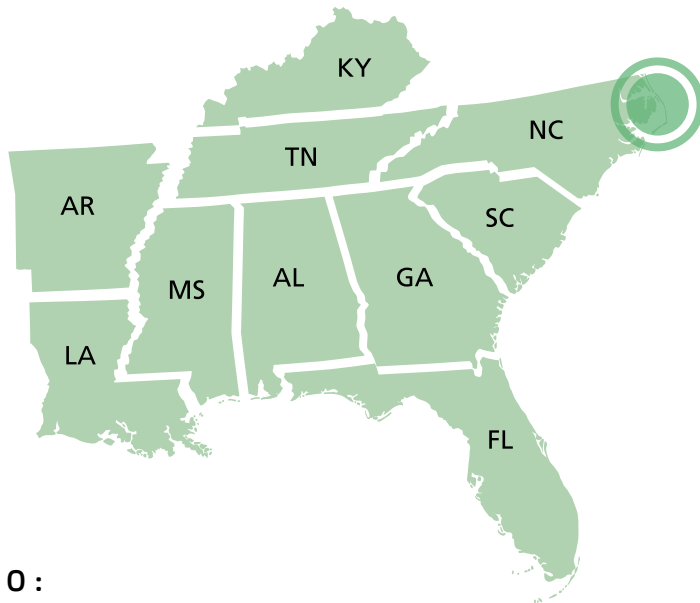
Hikes:
[AllTrails.com](https://www.alltrails.com)



#23

DESTINATION:

KILL DEVIL HILLS, NC



SOUTHEAST



FBO:

First Flight Pilot Facility

252-473-2111

TERRAIN:



Flat with minimal elevation

TIME ZONE:

EST



Eastern Time Zone

FACILITIES:

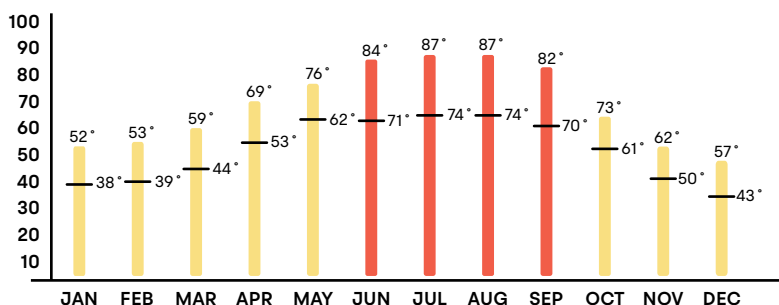


Restrooms



Lounge

AVERAGE TEMPS:



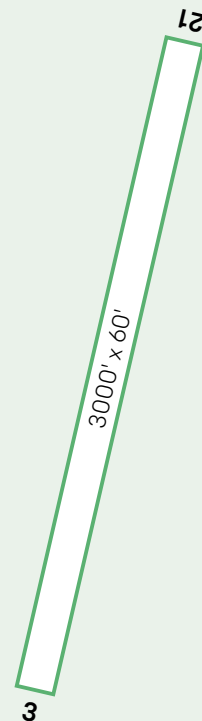
AIRPORT INFO:

FFA FIRST FLIGHT AIRPORT

RUNWAY:

Elevation: 12'

Tower: No



CONTACT INFO:

Phone: 252-475-9000

Web: ncdot.gov

#23

DESTINATION:

KILL DEVIL HILLS, NC



POINTS OF INTEREST:



First Flight

Established in 1928, FFA commemorates the site where Orville and Wilbur Wright made their first powered flight on December 17, 1903.

Website: FirstFlightAirport.us



Wright Brothers National Memorial

Situated adjacent to the Wright Brothers National Memorial, FFA features a 60-foot granite monument atop Big Kill Devil Hill, where the brothers conducted their glider experiments.

Website: nps.gov



Outer Banks

Located on the Outer Banks of North Carolina, Kill Devil Hills is popular for shopping and nightlife in addition to its beaches and historic attractions.

Website: OuterBanks.org

Photo by Kyle Calhoun on Unsplash

HELPFUL LINKS:



Restaurants:
[Yelp.com](https://www.yelp.com)



Hotels:
[TripAdvisor.com](https://www.tripadvisor.com)



Things to do:
[TripAdvisor.com](https://www.tripadvisor.com)

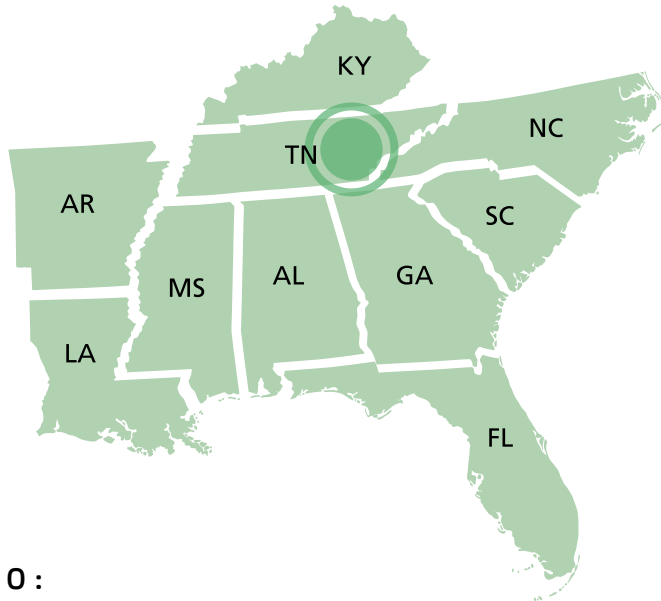


Hikes:
[AllTrails.com](https://www.alltrails.com)

#24

DESTINATION:

KNOXVILLE, TN



SOUTHEAST



FBO:

Metropolitan Knoxville Airport Authority

865-577-4461

TERRAIN:



Rolling hills with some elevation

TIME ZONE:

EST



Eastern Time Zone

FACILITIES:



Fuel



Restrooms



Food



Lounge



Car rental



Store

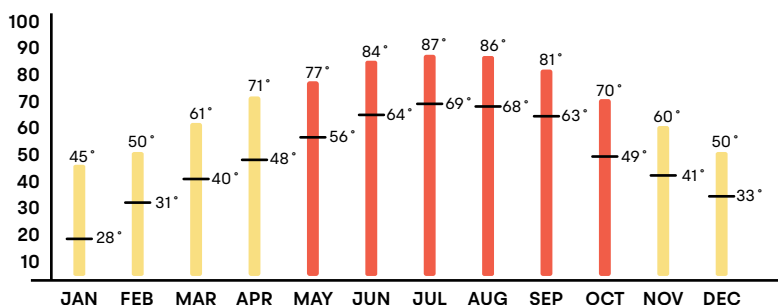


Repairs



Flight training

AVERAGE TEMPS:



AIRPORT INFO:

DKX KNOXVILLE DOWNTOWN
ISLAND AIRPORT

RUNWAY:

Elevation: 833'

Tower: No

3497' x 75'

CONTACT INFO:

Phone: 865-342-3182

Web: dkxairport.com

Top right photo by Stephen Ellis on Unsplash

DESTINATION:

KNOXVILLE, TN

POINTS OF INTEREST:



Photo by Maddie Burke on Unsplash

#1

Downtown Knoxville

Located in the heart of downtown Knoxville, Downtown Island Airport provides visitors with direct access to a variety of natural, cultural and entertainment opportunities. Shop and dine in the Market Square district which has 19th-century buildings with amazing shops and restaurants.

Website: VisitKnoxville.com




#2

Smoky Mountain National Park

Knoxville is located at the foothills of the Smoky Mountains and in close proximity to the Great Smoky Mountains National Park—America's most visited national park.

Website: nps.gov



#3

Lakes

The Knoxville area boasts close proximity to a number of beautiful lakes. Spend a day on the lake fishing, boating, or kayaking—all are within reach.

Website: VisitKnoxville.com/things-to-do/outdoors/lakes-rivers

HELPFUL LINKS:



Restaurants:
[Yelp.com](https://www.yelp.com)



Hotels:
[TripAdvisor.com](https://www.tripadvisor.com)



Things to do:
[TripAdvisor.com](https://www.tripadvisor.com)



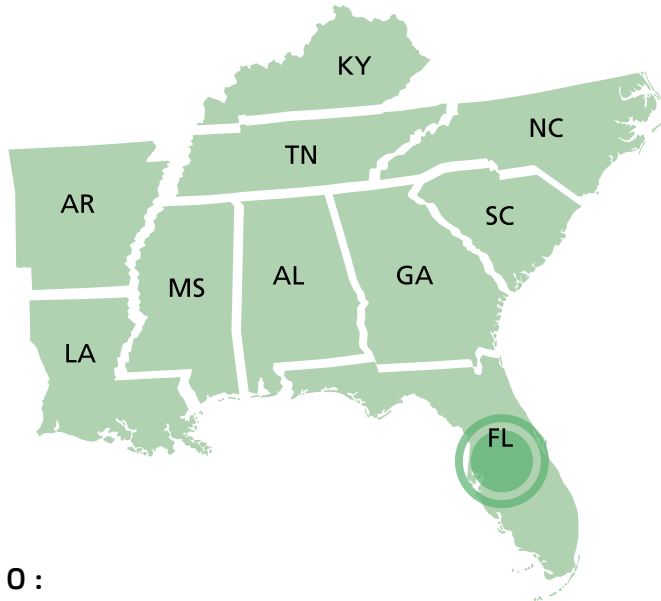
Hikes:
[AllTrails.com](https://www.alltrails.com)



#25

DESTINATION:

LAKELAND, FL



FBO:

Aero Center Lakeland
863-644-4460

Sheltair Aviation
863-647-3911

TERRAIN:



Flat with minimal elevation

TIME ZONE:

EST



Eastern Time Zone

FACILITIES:



Fuel



Restrooms



Food



Lounge



Car rental

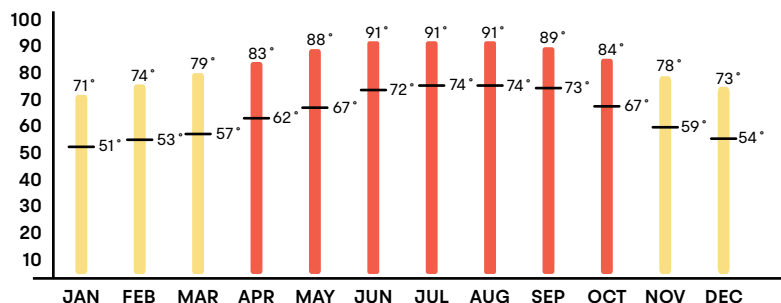


Repairs



Flight training

AVERAGE TEMPS:



AIRPORT INFO:

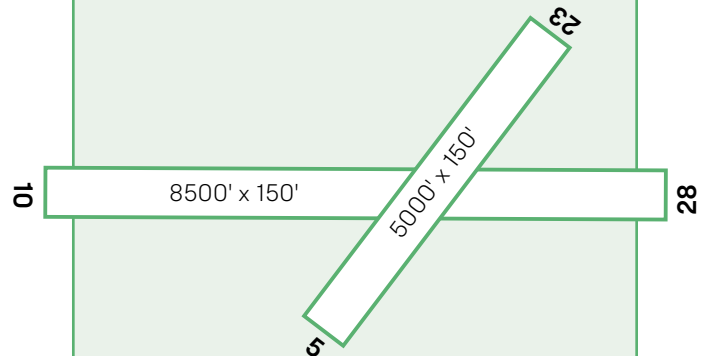
LAL LAKELAND LINDER INTERNATIONAL AIRPORT

RUNWAY:

Elevation: 142'

Tower: Yes

Hrs: 24



CONTACT INFO:

Phone: 863-834-3298

Web: FlyLakeland.com

DESTINATION:

LAKELAND, FL

POINTS OF INTEREST:



#1

Sun 'n Fun

Lakeland is home of the Sun 'n Fun Aerospace Expo, a six-day fly-in, airshow and aviation convention, the second largest such event in the United States after EAA AirVenture Oshkosh.

Website: flysnf.org



#2

Munn Park

Downtown's Munn Park Historic District is known for its antiques shops and early-1900s architecture.

Website: VisitCentralFlorida.org



#3

Tampa and Orlando

Lakeland is sandwiched between Tampa and Orlando, making a quick trip to either a great option.

Website (Tampa): VisitTampaBay.com

Website (Orlando): VisitOrlando.com

HELPFUL LINKS:



Restaurants:
[Yelp.com](https://www.yelp.com)



Hotels:
[TripAdvisor.com](https://www.tripadvisor.com)



Things to do:
[TripAdvisor.com](https://www.tripadvisor.com)



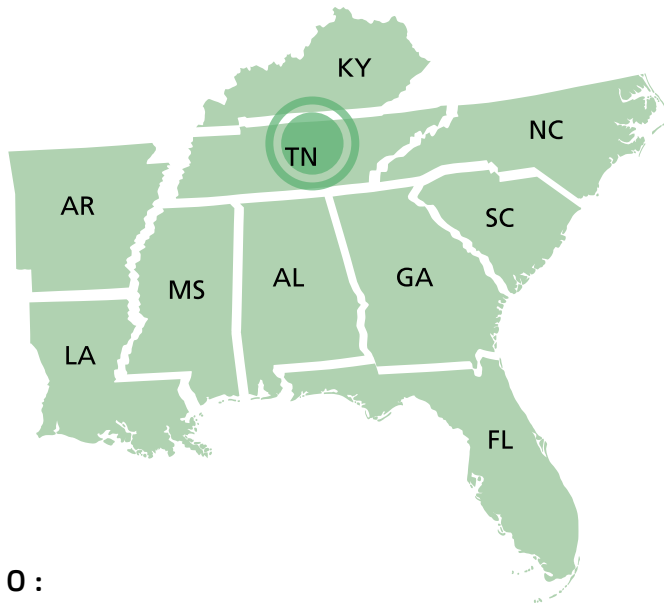
Hikes:
[AllTrails.com](https://www.alltrails.com)



#26

DESTINATION:

NASHVILLE, TN



FBO:

Contour Aviation

615-350-5000

TERRAIN:



Flat with minimal elevation

TIME ZONE:

CST



Central Time Zone

FACILITIES:



Fuel



Restrooms



Food



Lounge



Car rental



Store

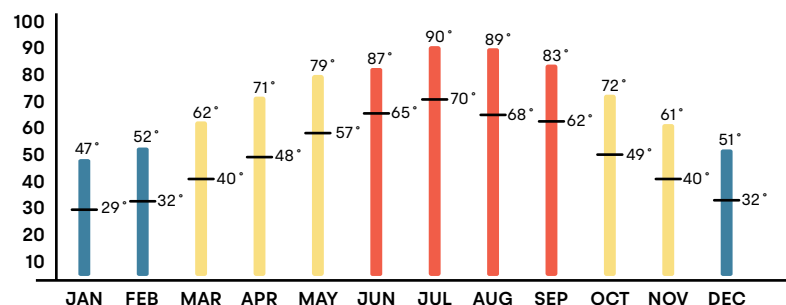


Repairs



Flight training

AVERAGE TEMPS:



AIRPORT INFO:

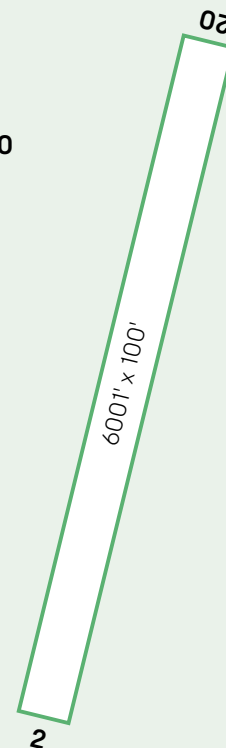
JWN JOHN C TUNE AIRPORT

RUNWAY:

Elevation: **501'**

Tower: **Yes**

Hrs: **0600-2000**



CONTACT INFO:

Phone: **615-275-1675**

Web: FlyNashville.com

DESTINATION:

NASHVILLE, TN

POINTS OF INTEREST:



#1

Grand Ole Opry

Nashville is home to legendary country music venues including the Grand Ole Opry House, home of the famous “Grand Ole Opry” stage and radio show.

Website: Opry.com



#2

Downtown Nashville

The Country Music Hall of Fame and Museum and historic Ryman Auditorium are Downtown, as is the District, featuring honky-tonks with live music. There's no better place to experience music than Nashville, a city of storytellers and dreamers where all are welcome.

Website: VisitMusicCity.com



#3

Andrew Jackson Hermitage

Nashville isn't just for country music lovers; the Andrew Jackson Hermitage is one of the largest and most visited presidential homes in the US. It's also named the #1 historic house in Tennessee.

Website: TheHermitage.com

HELPFUL LINKS:



Restaurants:
[Yelp.com](https://www.yelp.com)



Hotels:
[TripAdvisor.com](https://www.tripadvisor.com)



Things to do:
[TripAdvisor.com](https://www.tripadvisor.com)



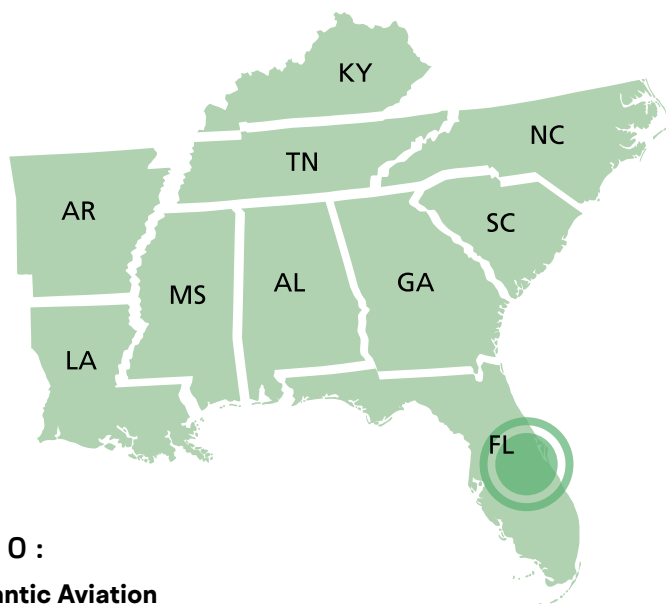
Hikes:
[AllTrails.com](https://www.alltrails.com)



#27

DESTINATION:

ORLANDO, FL



F B O :

Atlantic Aviation

407-894-7331

Sheltair Aviation

407-896-2799

TERRAIN:



Flat with water near runway

TIME ZONE:

EST



Eastern Time Zone

FACILITIES:



Fuel



Restrooms



Food



Lounge



Car rental



Store

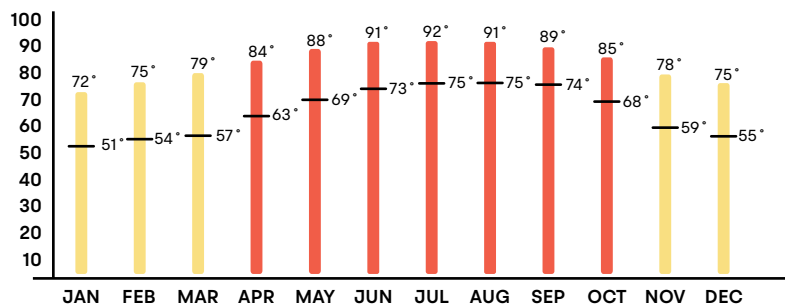


Repairs

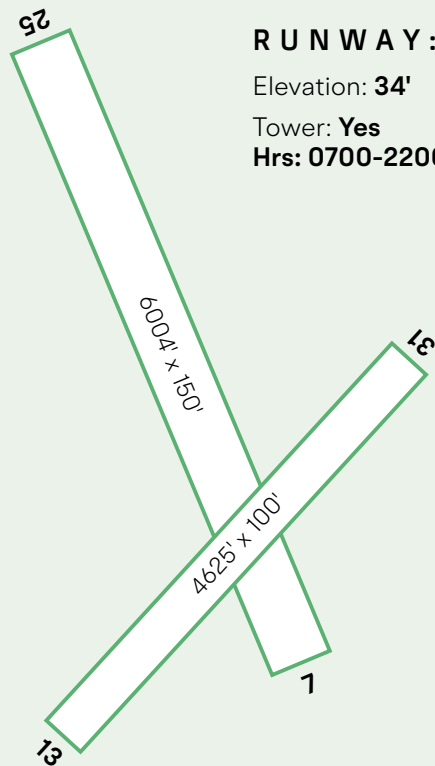


Flight training

AVERAGE TEMPS:



AIRPORT INFO:

ORL ORLANDO
EXECUTIVE AIRPORT


RUNWAY:

Elevation: 34'

Tower: Yes

Hrs: 0700-2200

CONTACT INFO:

Phone: 407-825-1683

Web: OrlandoAirports.net

Top right photo by Brian Erickson on Unsplash

DESTINATION:

ORLANDO, FL

POINTS OF INTEREST:



Photo by Brian McGowan on Unsplash

#1

Walt Disney World

Orlando is home to more than a dozen theme parks including Walt Disney World, comprised of parks like the Magic Kingdom and Epcot, as well as water parks.

Website: [DisneyWorld.disney.go.com](https://disneyworld.disney.go.com)



#2

Universal Orlando

Another major destination, Universal Orlando offers Universal Studios and Islands of Adventure, with the Wizarding World of Harry Potter straddling both.

Website: [UniversalOrlando.com](https://universalorlando.com)



#3

Downtown Orlando

Orlando also offers museums, arts, shopping, and world-class golf.

Website: [VisitOrlando.com](https://visitorlando.com)

HELPFUL LINKS:



Restaurants:
[Yelp.com](https://www.yelp.com)



Hotels:
[TripAdvisor.com](https://www.tripadvisor.com)



Things to do:
[TripAdvisor.com](https://www.tripadvisor.com)



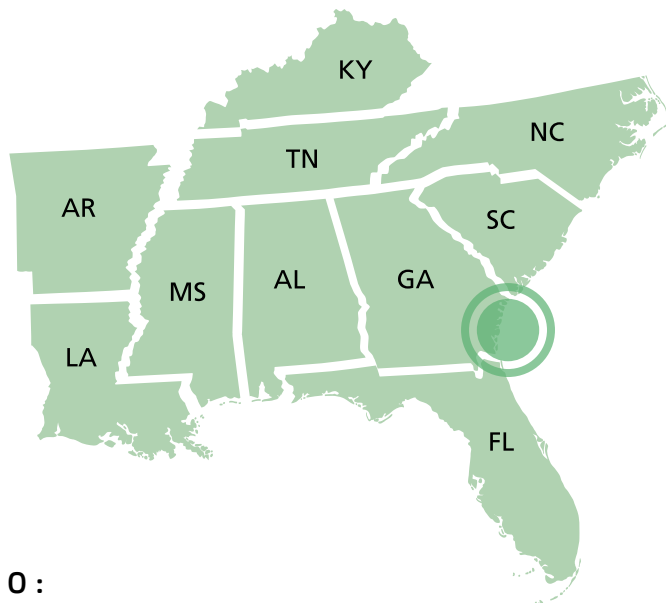
Hikes:
[AllTrails.com](https://www.alltrails.com)



#28

DESTINATION:

ST. SIMONS ISLAND, GA



SOUTHEAST



FBO:

Odyssey Aviation

912-638-8617

TERRAIN:



Runway is on island

TIME ZONE:

EST



Eastern Time Zone

FACILITIES:



Fuel



Restrooms



Food



Lounge

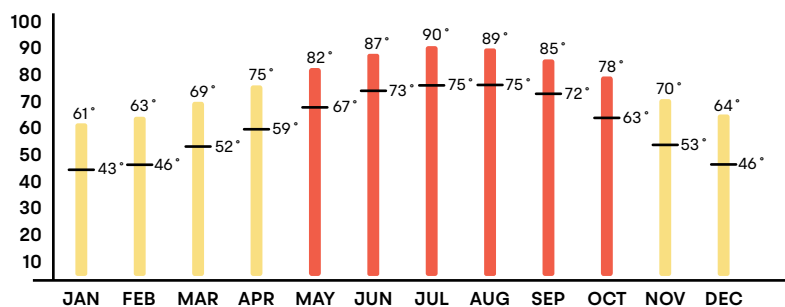


Car rental



Store

AVERAGE TEMPS:



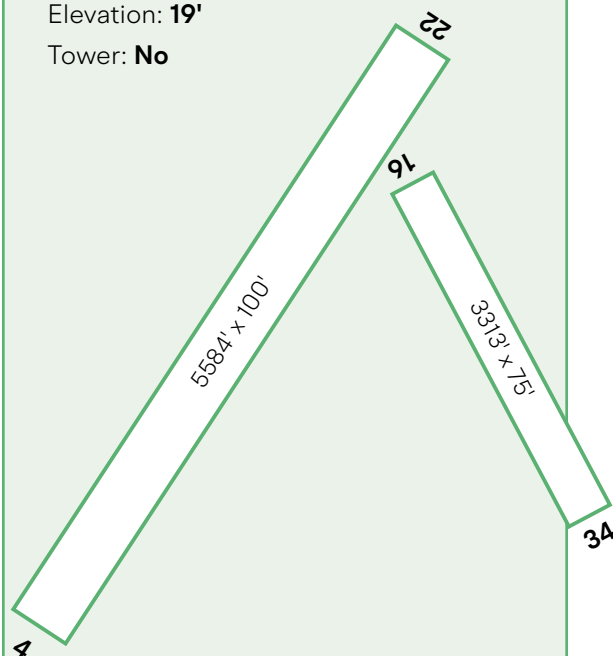
AIRPORT INFO:

SSI ST SIMONS ISLAND AIRPORT

RUNWAY:

Elevation: 19'

Tower: No



CONTACT INFO:

Phone: 912-265-2070

Web: GoldenIsles.com

#28

DESTINATION:

ST. SIMONS ISLAND, GA

SOUTHEAST




POINTS OF INTEREST:



#1

Coastal life

St. Simons Island, located off the coast of Georgia, is known for its beautiful beaches, historic sites, and charming Southern atmosphere. Beautiful year-round weather conditions make it the ideal golf destination.

Website: GoldenIsles.com

#2

Hit the water

St. Simons offers plenty of options for deep-sea fishing, dolphin watching, and exploring nearby islands.

Website: GoldenIsles.com

#3

Marshes of Glynn

Famous for their natural beauty, the Marshes of Glynn provide opportunities for kayaking, birdwatching, and enjoying serene landscapes.

Website: GoldenIsles.com

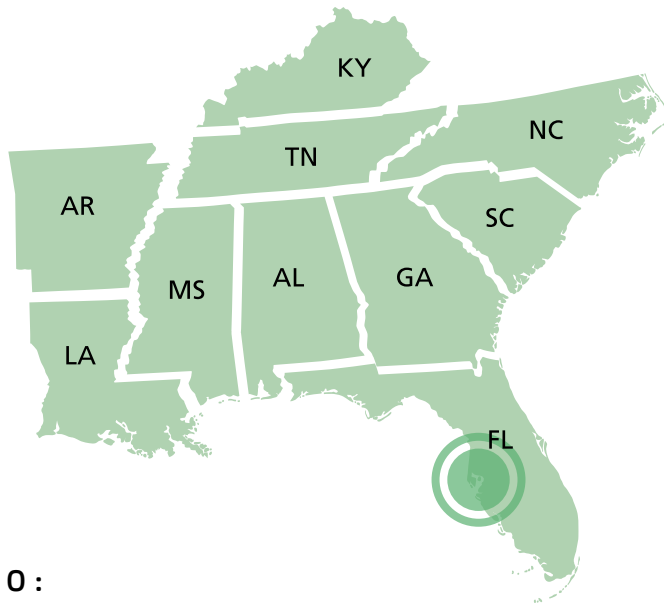
HELPFUL LINKS:

**Restaurants:**
[Yelp.com](https://www.yelp.com)**Hotels:**
[TripAdvisor.com](https://www.tripadvisor.com)**Things to do:**
[TripAdvisor.com](https://www.tripadvisor.com)**Hikes:**
[AllTrails.com](https://www.alltrails.com)

#29

DESTINATION:

TAMPA, FL



FBO:

Atlas Aviation

813-251-1752

TERRAIN:



Runway is on island

TIME ZONE:

EST



Eastern Time Zone

FACILITIES:



Fuel



Restrooms



Food



Lounge



Car rental



Store

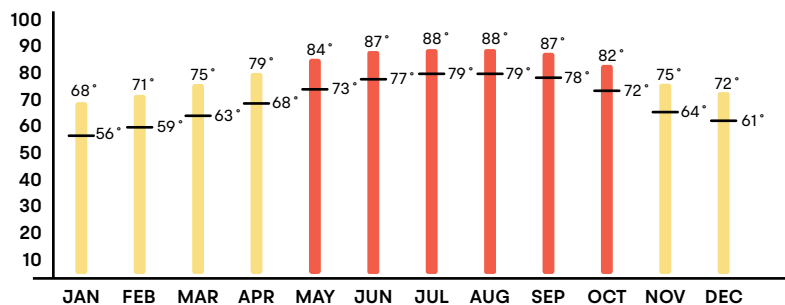


Repairs



Flight training

AVERAGE TEMPS:



SOUTHEAST



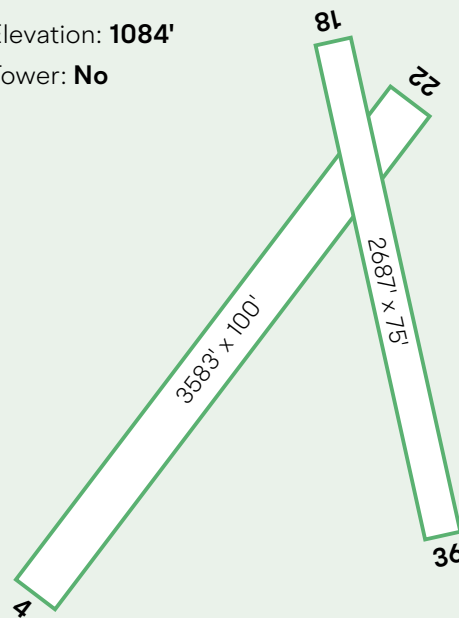
AIRPORT INFO:

TPF PETER O. KNIGHT AIRPORT

RUNWAY:

Elevation: 1084'

Tower: No



CONTACT INFO:

Phone: 813-870-8735

Web: TampaAirport.com

Top right photo by Anita Denunzio on Unsplash

DESTINATION:

TAMPA, FL

POINTS OF INTEREST:



Photo by Edgar Cotto on Unsplash

Downtown Tampa


Peter O. Knight Airport is situated on the tip of Davis Island with panoramic water views, minutes from vibrant downtown Tampa.

Website: VisitTampabay.com

**Busch Gardens**

You'll find plenty of recreation in the area. Tampa is home to Busch Gardens—an African-themed amusement park with thrill rides and animal viewing areas.

Website: BuschGardens.com

**Ybor City**

The historic Ybor City neighborhood, developed by Cuban and Spanish cigar-factory workers at the turn of the 20th century, is a dining and nightlife destination.

Website: VisitTampaCay.com/ybor-city

HELPFUL LINKS:



Restaurants:
[Yelp.com](https://www.yelp.com)



Hotels:
[TripAdvisor.com](https://www.tripadvisor.com)



Things to do:
[TripAdvisor.com](https://www.tripadvisor.com)



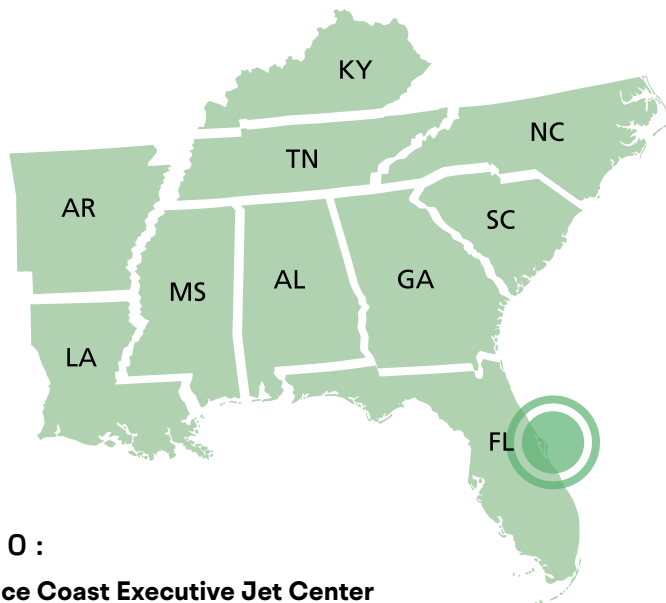
Hikes:
[AllTrails.com](https://www.alltrails.com)



#30

DESTINATION:

TITUSVILLE, FL



F B O :

Space Coast Executive Jet Center

321-267-8355

US Aviation Training Solutions

321-529-6243

TERRAIN:



Flat with water surrounding area

TIME ZONE:

EST



Eastern Time Zone

FACILITIES:



Fuel

Restrooms

Food

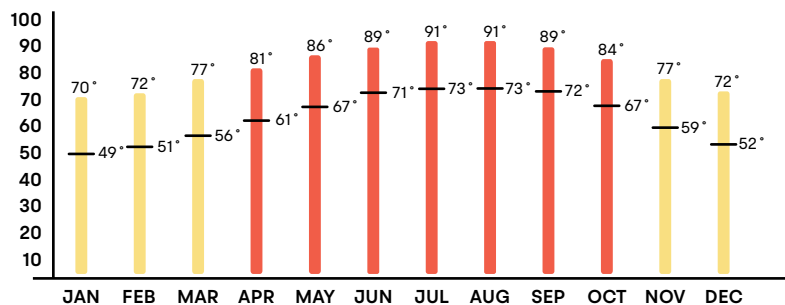
Lounge

Car rental

Repairs

Flight training

AVERAGE TEMPS:



SOUTHEAST



AIRPORT INFO:

TIX SPACE COAST
REGIONAL AIRPORT

RUNWAY:

Elevation: **34'**

Tower: **Yes**

Hrs: **0700-2100**

81

6

5000' x 100'

27

7319' x 150'

36

CONTACT INFO:

Phone: **321-267-8780**

Web: FlySpaceCoast.org

Top right photo by Explore with Joshua on Unsplash

#30

DESTINATION:

TITUSVILLE, FL

POINTS OF INTEREST:



Kennedy Space Center

TIX is the closest airport to Kennedy Space Center where you can check out exhibits and displays, historic spacecraft and memorabilia, shows, two IMAX theaters, and a range of bus tours of the spaceport.

Website: [KennedySpaceCenter.com](https://www.kennedyspacecenter.com)



Ideal coastal location

Titusville is situated between New Smyrna Beach and Cocoa Beach, which means plenty of excitement, from witnessing rocket launches to exploring the pristine natural areas of Florida's Space Coast.

Website: [VisitSpaceCoast.com](https://www.visitSpaceCoast.com)



Coast-to-Coast Trail

Titusville is home to three major bicycle trails, including the Florida Coast-to-Coast Trail, which runs from Canaveral National Seashore to St. Petersburg.

Website: [BikeFlorida.org](https://www.bikeFlorida.org)

HELPFUL LINKS:



Restaurants:
[Yelp.com](https://www.yelp.com)



Hotels:
[TripAdvisor.com](https://www.tripadvisor.com)



Things to do:
[TripAdvisor.com](https://www.tripadvisor.com)



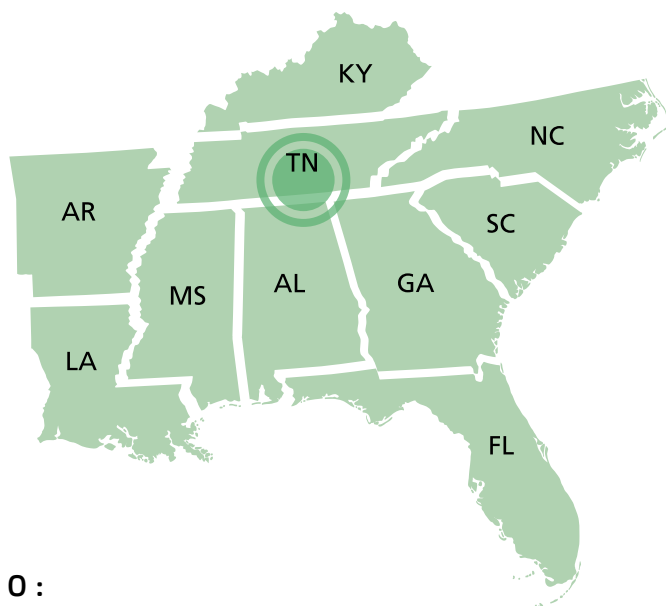
Hikes:
[AllTrails.com](https://www.alltrails.com)



#31

DESTINATION:

TULLAHOMA, TN



FBO:

Tullahoma Airport Authority

931-455-3884

TERRAIN:



Flat with minimal elevation

TIME ZONE:

CST



Central Time Zone

FACILITIES:



Fuel



Restrooms



Food



Lounge



Car rental

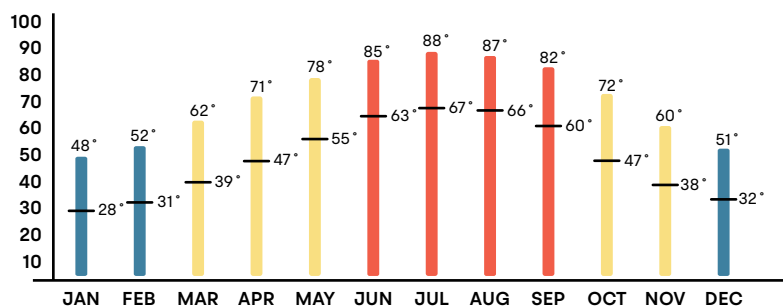


Store



Flight training

AVERAGE TEMPS:



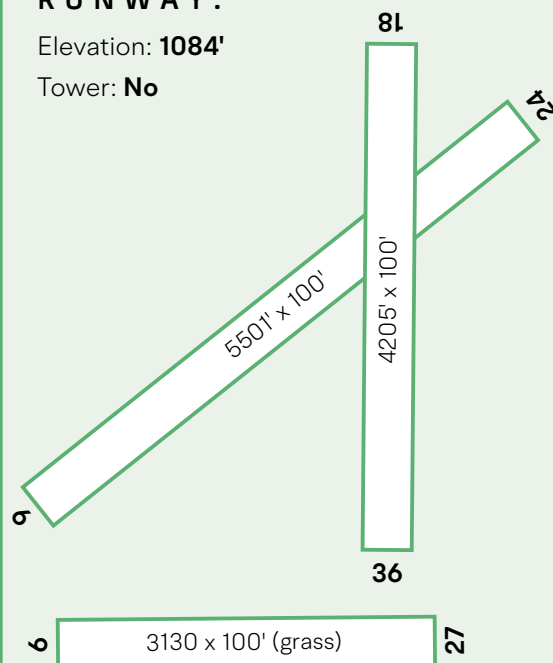
AIRPORT INFO:

THA TULLAHOMA REGIONAL AIRPORT/
WILLIAM NORTHERN FIELD

RUNWAY:

Elevation: 1084'

Tower: No



CONTACT INFO:

Phone: 931-455-3884

Web: Tullahomatan.gov

DESTINATION:

TULLAHOMA, TN

POINTS OF INTEREST:



#1

Beechcraft Heritage Museum

The Beechcraft Heritage Museum, the University of Tennessee Flight Research Center, Vanderbilt University Life Flight facility, and Northern Field Aviation are based at the airport.

Website: Beechcraftm.org



#2

Distilleries

Tennessee is known for its whiskey. Tullahoma is in close proximity to the Jack Daniels and George Dickel distilleries. Take a tour, have a sample and see how it's all made.

Jack Daniels: JackDaniels.com

George Dickel: GeorgeDickel.com/visitus



#3

BBQ

Tullahoma is home to the Jack Daniels World Championship Barbecue event.

Website: JackDaniels.com

HELPFUL LINKS:



Restaurants:
Yelp.com



Hotels:
TripAdvisor.com



Things to do:
TripAdvisor.com



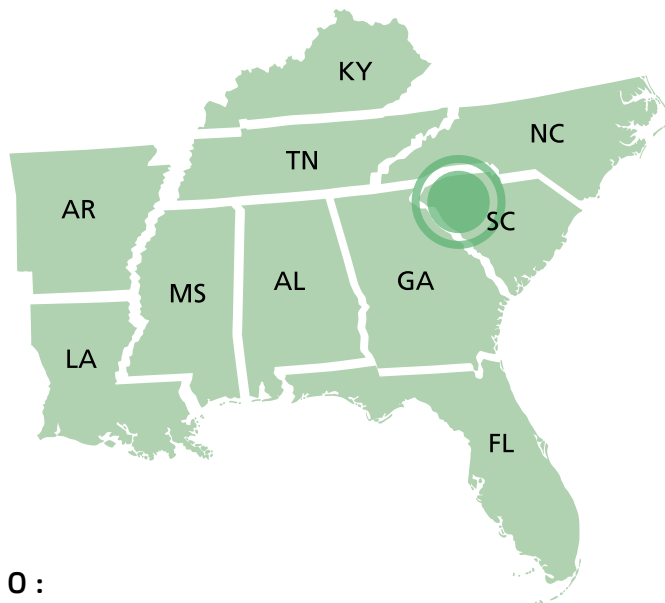
Hikes:
AllTrails.com



#32

DESTINATION:

WOODRUFF, SC



FBO:

Triple Tree Aerodrome

864-640-6573

TERRAIN:



Flat with water surrounding area

TIME ZONE:

EST



Eastern Time Zone

FACILITIES:



Fuel



Restrooms



Food

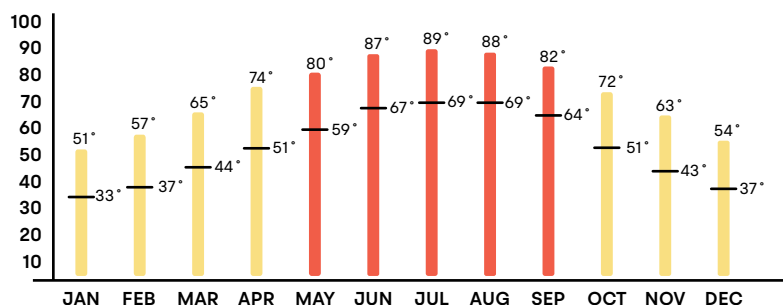


Lounge



Car rental

AVERAGE TEMPS:



AIRPORT INFO:

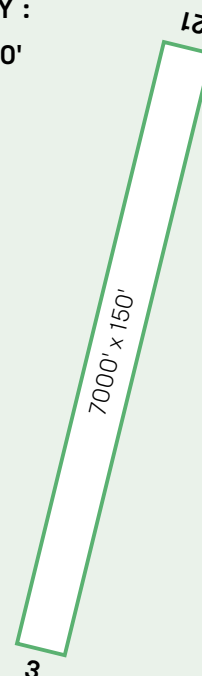
SC00 TRIPLE TREE AIRPORT

RUNWAY:

Elevation: 680'

Tower: No

*Grass



CONTACT INFO:

Phone: 863-834-3298

Web: tta.aero

#32

DESTINATION:

WOODRUFF, SC

POINTS OF INTEREST:



#1

Triple Tree Fly-In

Triple Tree is home to many full-scale and radio-control aviation events, including the world-famous Joe Nall Week and Triple Tree Fly-In. It also features the longest (and nicest) grass runway in the world!

Website: tta.aero



#2

More than an airport

Triple Tree boasts over 400 acres in size and multiple physical buildings, over 100 motorhome campsites, a fuel farm, historical aviation assets, three lakes, miles of hiking trails, and multiple types of machinery.

Website: tta.aero



#3

Kirby McKinney Hangar & Museum

This museum offers a collection of iconic and historic aircraft, including one of the first aircraft used in the Pepsi delivery routes in the Carolinas.

Website (take a virtual tour): [YouTube.com](https://www.youtube.com)

HELPFUL LINKS:



Restaurants:
[Yelp.com](https://www.yelp.com)



Hotels:
[TripAdvisor.com](https://www.tripadvisor.com)




Things to do:
[TripAdvisor.com](https://www.tripadvisor.com)



Hikes:
[AllTrails.com](https://www.alltrails.com)





DESTINATION: **SOUTHWEST**

***Click on airport for
more information**

The Southwest is famous for its breathtaking landscapes, rich cultural heritage, and adventurous spirit. From the dramatic deserts of Arizona to the vibrant cities of Texas, this region boasts general aviation airports that provide unforgettable experiences and exciting explorations.

PEACH SPRINGS, AZ

1G4 Grand Canyon
West Airport

SANTA FE, NM

SAF Santa Fe Regional
Airport

GALVESTON, TX

GLS Scholes
International Airport

LAKE HAVASU CITY, AZ

HII Lake Havasu
City Airport

AZ

NM

OK

TX

SEDONA, AZ

SEZ Sedona
Airport

MARFA, TX

MRF Marfa Municipal
Airport

FREDERICKSBURG, TX

T82 Gillespie County
Airport

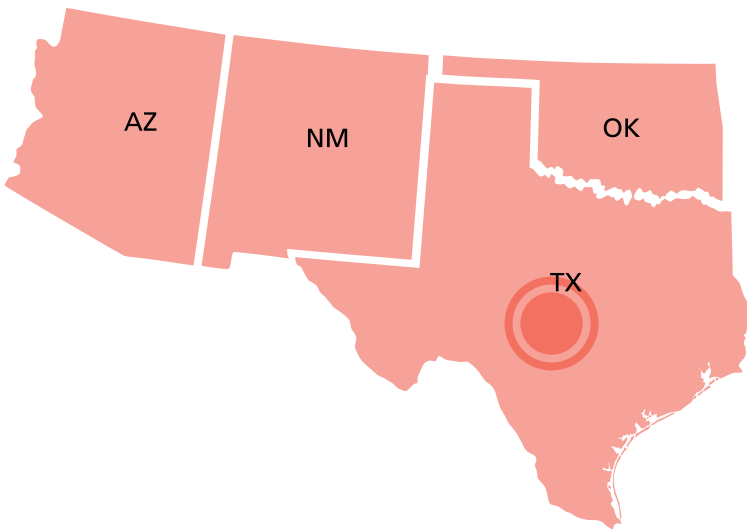


Sportys.com/FunFlying

#33

DESTINATION:

FREDERICKSBURG, TX



SOUTHWEST



F B O :

Fredericksburg FBO

830-997-3313

TERRAIN:



Flat with minimal elevation

TIME ZONE:

CST



Central Time Zone

FACILITIES:



Fuel



Restrooms



Food



Lounge



Car rental



Store

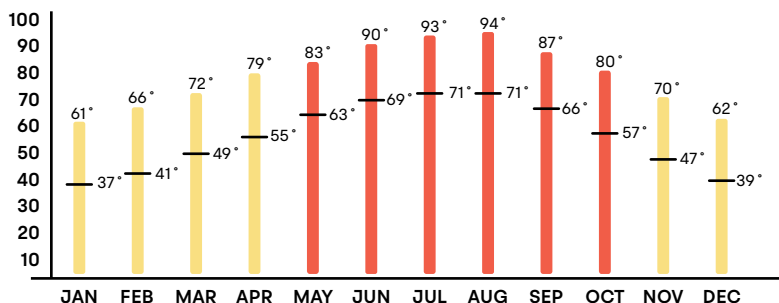


Repairs



Flight training

AVERAGE TEMPS:



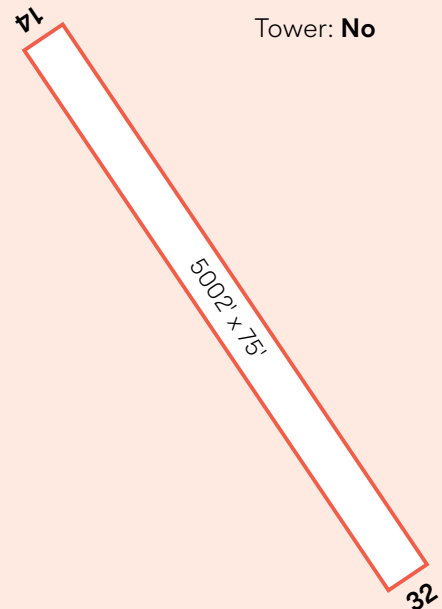
AIRPORT INFO:

T82 GILLESPIE COUNTY AIRPORT

RUNWAY:

Elevation: **1695'**

Tower: **No**



CONTACT INFO:

Phone: **830-990-5764**

Web: GillespieCounty.org/page/airport

#33

DESTINATION:

FREDERICKSBURG, TX



POINTS OF INTEREST:



#1

WWII era vibes

This Airport will take you back in time with a 1940s World War II era ambiance.

Website: GillespieCounty.org/page/airport



#2

Hangar Hotel & Conference Center

Home of the Hangar Hotel & Conference Center—a 1940s aviation themed hotel onsite. This 50-room boutique hotel offers a stylish adult environment featuring airplane memorabilia, USO history, and the romance of the 1940s.

Website: HangarHotel.com



#3

Enchanted Rock State Natural Area

This area offers camping, picnicking, hiking, rock climbing, and cave exploration.

Website: tpwd.texas.gov

HELPFUL LINKS:



Restaurants:
[Yelp.com](https://www.yelp.com)



Hotels:
[TripAdvisor.com](https://www.tripadvisor.com)



Things to do:
[TripAdvisor.com](https://www.tripadvisor.com)

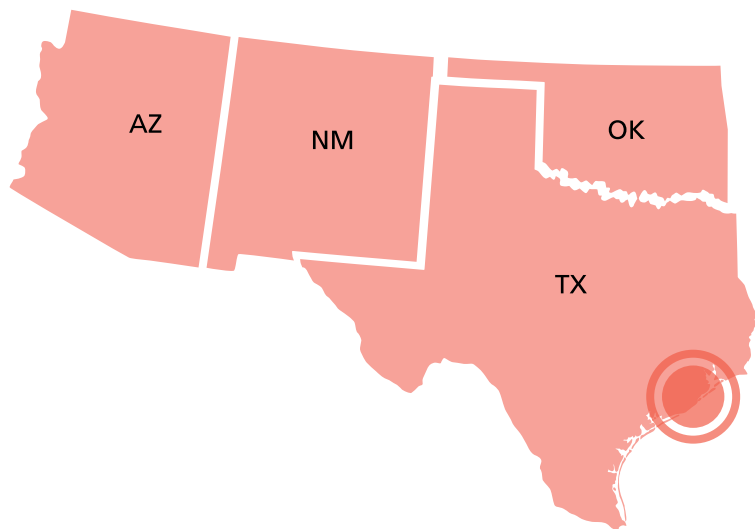


Hikes:
[AllTrails.com](https://www.alltrails.com)

#34

DESTINATION:

GALVESTON, TX



F B O :

Island Jet Center

409-572-2555

TERRAIN:



Runway is on island

TIME ZONE:

CST



Central Time Zone

FACILITIES:



Fuel



Restrooms



Food

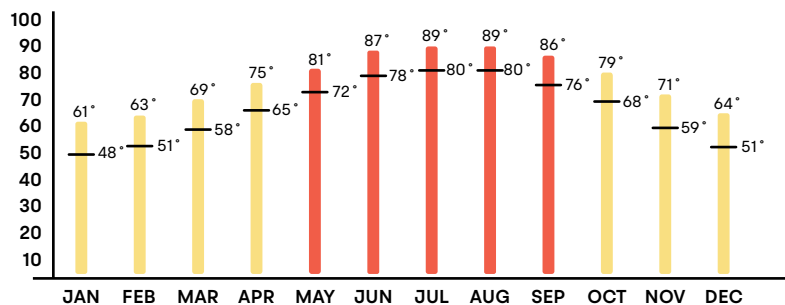


Lounge



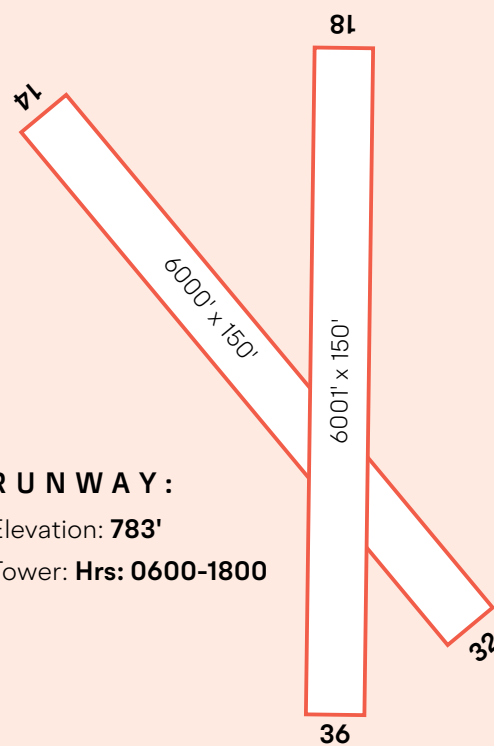
Car rental

AVERAGE TEMPS:



AIRPORT INFO:

GLS **SCHOLES**
INTERNATIONAL AIRPORT



RUNWAY:

Elevation: **783'**

Tower: **Hrs: 0600-1800**

CONTACT INFO:

Phone: **409-797-3590**


Web: GalvestonAirport.com

#34

DESTINATION:

GALVESTON, TX

POINTS OF INTEREST:



#1

Galveston Island Pier

Visit Galveston Island Historic Pleasure Pier—a classic amusement park built over the Gulf of Mexico featuring rides, midway games, and dining.

Website: PleasurePier.com



#2

Moody Gardens

Moody Gardens is an educational tourist destination with attractions like an aquarium, rainforest pyramid, discovery museum, and 3D/4D theaters.

Website: MoodyGardens.com



#3

Strand Historic District

The Strand Historic District is a charming area with Victorian-era buildings, shopping, dining, and seasonal festivals, especially during the annual Mardi Gras celebration.

Website: VisitGalveston.com

HELPFUL LINKS:



Restaurants:
[Yelp.com](https://www.yelp.com)



Hotels:
[TripAdvisor.com](https://www.tripadvisor.com)



Things to do:
[TripAdvisor.com](https://www.tripadvisor.com)



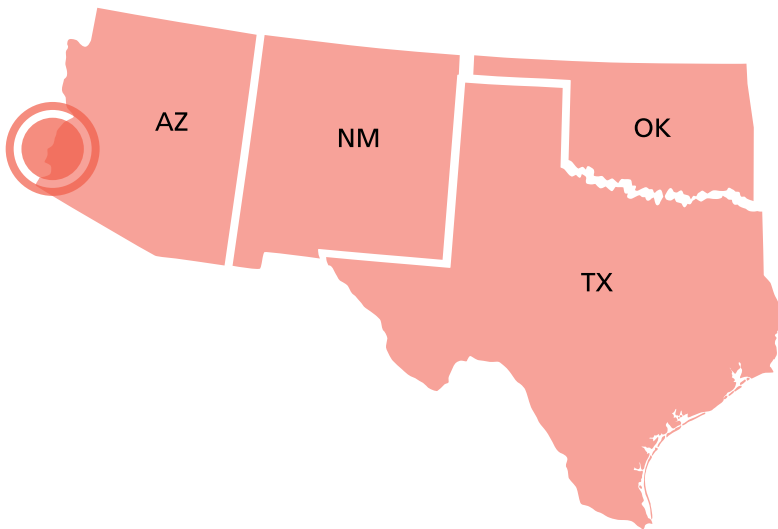
Hikes:
[AllTrails.com](https://www.alltrails.com)



#35

DESTINATION:

LAKE HAVASU CITY, AZ



SOUTHWEST



F B O :

Desert Skies Executive Air
928-764-8000

Havasu Air Center
928-764-1999

TERRAIN:



Mountainous near runway

TIME ZONE:

MST



Mountain Time Zone

FACILITIES:



Fuel



Restrooms



Food



Lounge



Car rental

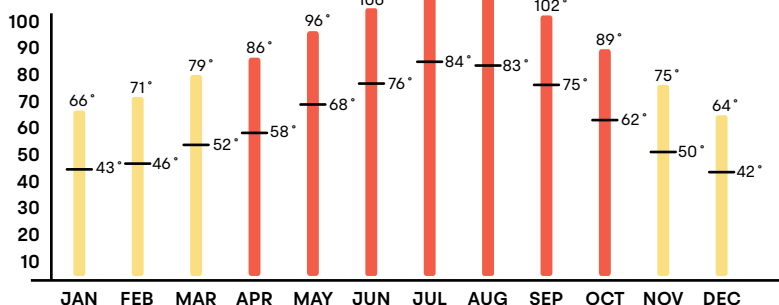


Repairs



Flight training

AVERAGE TEMPS:



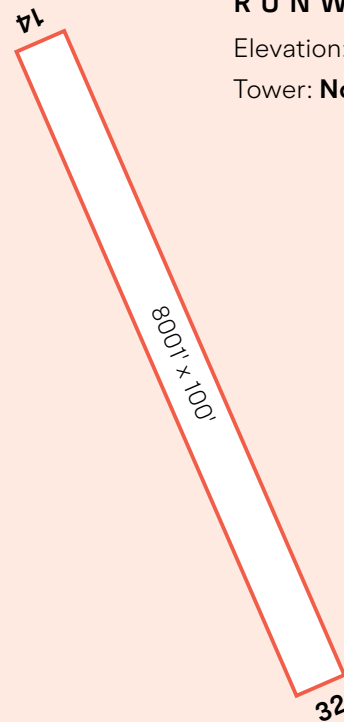
AIRPORT INFO:

HII LAKE HAVASU CITY AIRPORT

RUNWAY:

Elevation: **783'**

Tower: **No**



CONTACT INFO:

Phone: **928-764-2309**

Web: lhcaz.gov/public-works/airport

#35

DESTINATION:

LAKE HAVASU CITY, AZ

POINTS OF INTEREST:



#1

Hangar 24 Lake Havasu Brewery

The Hangar 24 Lake Havasu Brewery is on site. It features a relaxed taproom in an airplane hangar, pairing house-label craft brews with pub grub standards.

Website: Hangar24brewing.com



#2

Outdoor recreation

Lake Havasu City is known as a base for trails in the nearby desert and water sports on Lake Havasu.

Website: GoLakeHavasu.com



#3

London Bridge

London Bridge, relocated from England, links the mainland to marinas and a looped path in an area known as the Island.

Website: GoLakeHavasu.com

HELPFUL LINKS:



Restaurants:
[Yelp.com](https://www.yelp.com)



Hotels:
[TripAdvisor.com](https://www.tripadvisor.com)



Things to do:
[TripAdvisor.com](https://www.tripadvisor.com)



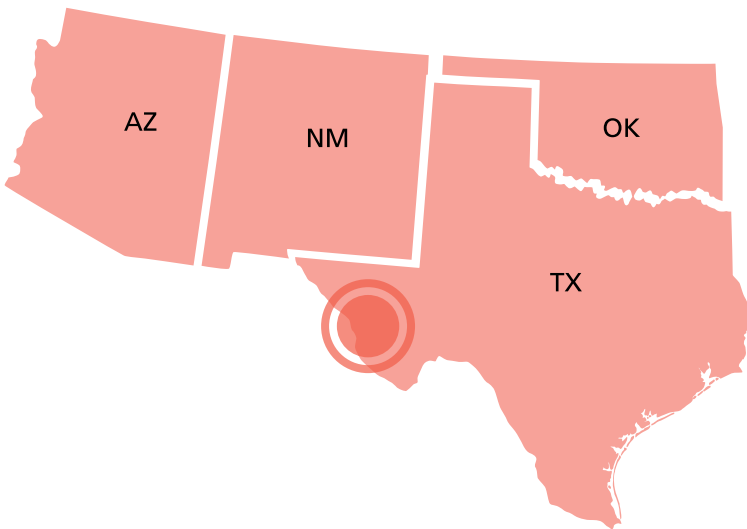
Hikes:
[AllTrails.com](https://www.alltrails.com)



#36

DESTINATION:

MARFA, TX



F B O :

Presidio County

432-295-3906

TERRAIN:



Mountainous with high elevation

TIME ZONE:

CST



Central Time Zone

FACILITIES:



Fuel



Restrooms

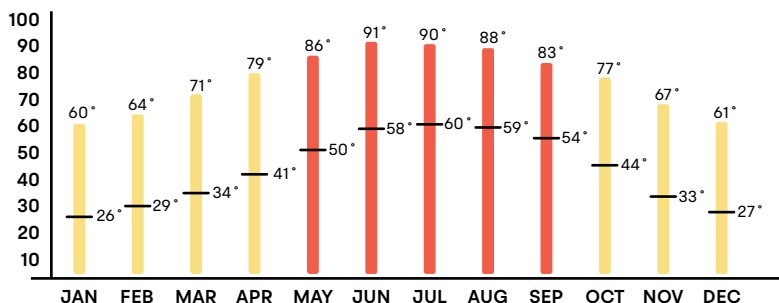


Food



Lounge

AVERAGE TEMPS:



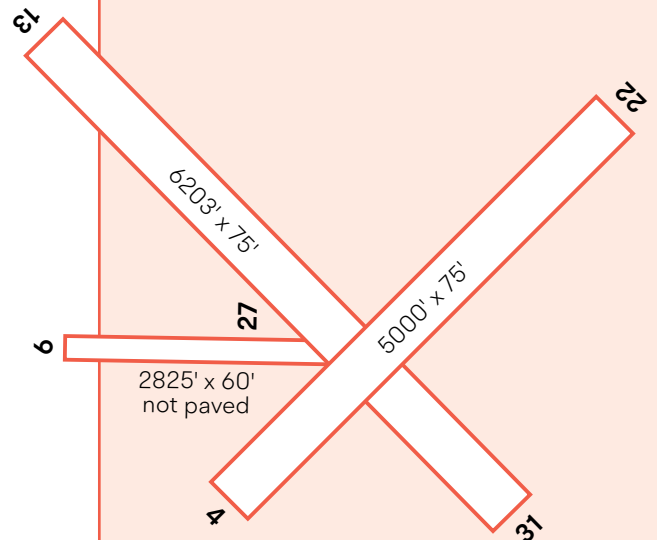
AIRPORT INFO:

MRF MARFA MUNICIPAL AIRPORT

RUNWAY:

Elevation: **4849'**

Tower: **No**



CONTACT INFO:

Phone: **432-295-3906**

Web: VisitMarfa.com

#36

DESTINATION:

MARFA, TX

POINTS OF INTEREST:



#1

Arts and culture

The Chinati Foundation, founded by artist Donald Judd, this contemporary art museum features large-scale installations and works by various artists, spread across 340 acres. The Prada Marfa is an art installation resembling a Prada storefront, located about 1.4 miles northwest of Valentine, Texas, along US Highway 90. It's a popular spot for photographs and symbolizes the intersection of art and consumerism.

Chinati Foundation: Chinati.org **Prada Marfa:** BallroomMarfa.org




#2

Marfa Lights

The Marfa Lights is a mysterious and unexplained phenomenon that can be seen near US Route 67. Visitors often gather at the Marfa Lights Viewing Area to try and catch a glimpse of these enigmatic orbs of light.

Website: VisitMarfa.com



#3

Big Bend region

From Marfa, head to Big Bend National Park and Big Bend Ranch State Park via the River Road, one of Texas' most scenic drives. In this spectacular region you'll find mountains in the Chihuahuan Desert creating hiking, stargazing, and river rafting excursions for any adventure seeker.

Website: VisitBigBend.com

HELPFUL LINKS:



Restaurants:
Yelp.com



Hotels:
TripAdvisor.com



Things to do:
TripAdvisor.com



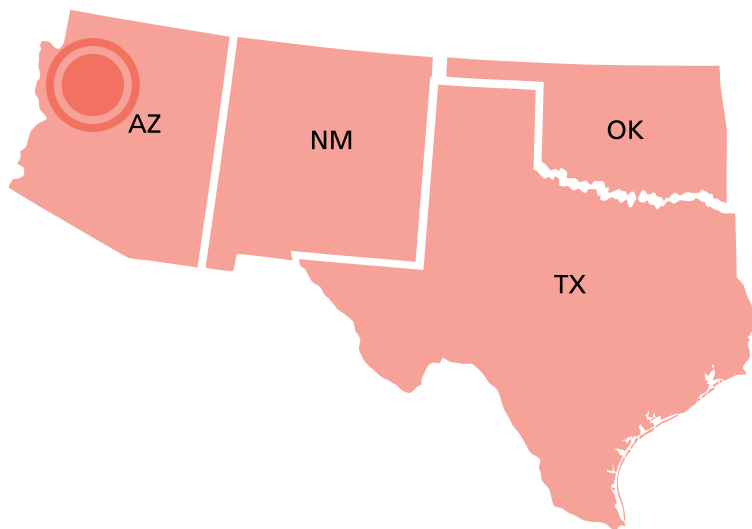
Hikes:
AllTrails.com



#37

DESTINATION:

PEACH SPRINGS, AZ



FBO:

None

TERRAIN:



Mountainous with high elevation

TIME ZONE:

MST



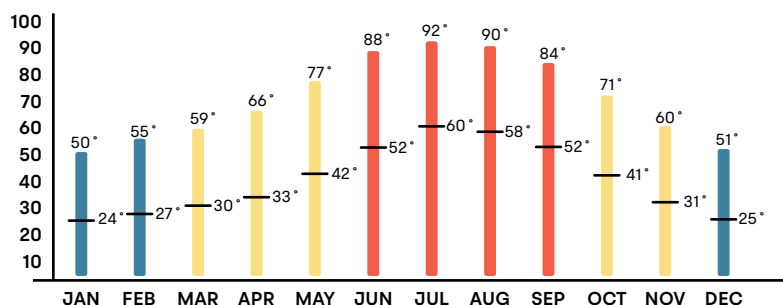
Mountain Time Zone

FACILITIES:



No facilities

AVERAGE TEMPS:



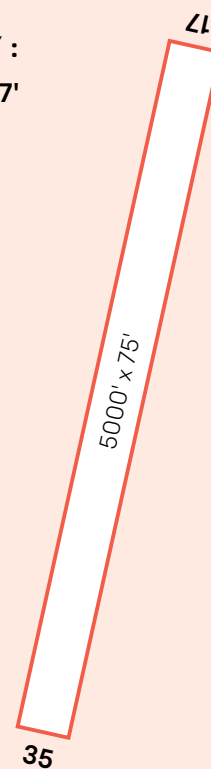
AIRPORT INFO:

1G4 GRAND CANYON WEST AIRPORT

RUNWAY:

Elevation: 4817'

Tower: No



CONTACT INFO:

Phone: 928-213-2930

Web: GrandCanyonwest.com

#37

DESTINATION:

PEACH SPRINGS, AZ

POINTS OF INTEREST:



Photo by Daniel Hernandez on Unsplash

#1

Grand Canyon National Park

Peach Springs is located in close proximity to Grand Canyon West, Grand Canyon National Park, and the world-famous Havasu Falls located just outside the park.

Website (GCNP): [nps.gov](https://www.nps.gov)

Website: (Havasu Falls): [VisitArizona.com](https://www.visitarizona.com)



#2

Grand Canyon Skywalk

Step onto the West Rim's world-famous Skywalk, a "floating" glass bridge, or journey into the Canyon's depths on a thrilling helicopter ride.

Website: [GrandCanyonWest.com](https://www.GrandCanyonWest.com)



#3

Colorado River rafting

Witness the power of the Colorado River on pontoon tours and whitewater rafting trips.

Website: [GrandCanyonWest.com](https://www.GrandCanyonWest.com)

HELPFUL LINKS:



Restaurants:
[Yelp.com](https://www.yelp.com)



Hotels:
[TripAdvisor.com](https://www.tripadvisor.com)



Things to do:
[TripAdvisor.com](https://www.tripadvisor.com)



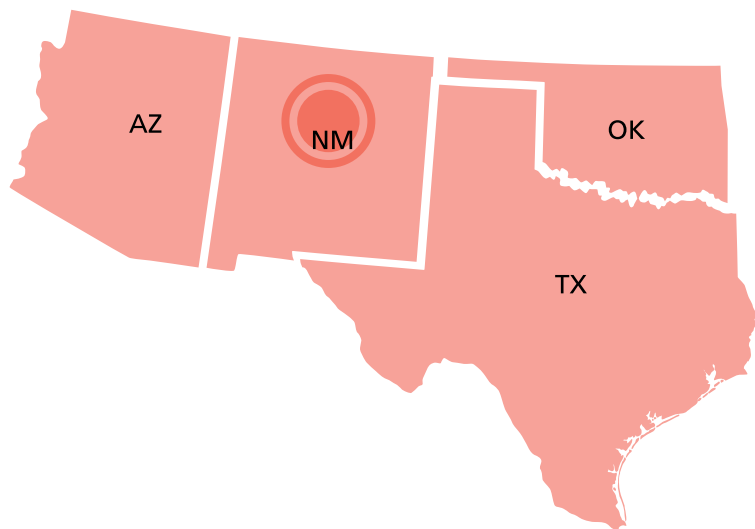
Hikes:
[AllTrails.com](https://www.alltrails.com)



#38

DESTINATION:

SANTA FE, NM



FBO:

Jet Center at Santa Fe

505-780-4455

Signature Flight Support

505-471-2525

TERRAIN:



Mountainous with high elevation

TIME ZONE:

MST



Mountain Time Zone

FACILITIES:



Fuel



Restrooms



Food



Lounge



Car rental



Store

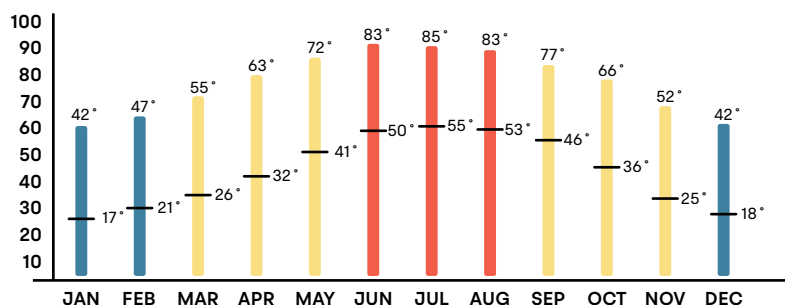


Repairs



Flight training

AVERAGE TEMPS:



AIRPORT INFO:

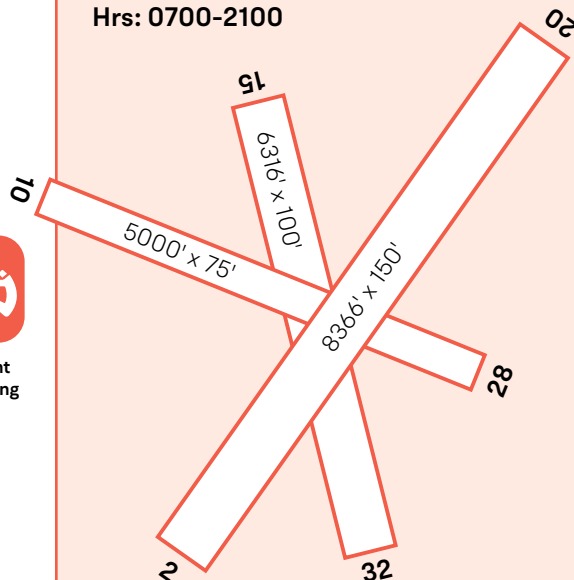
SAF SANTA FE REGIONAL AIRPORT

RUNWAY:

Elevation: **6349'**

Tower: **Yes**

Hrs: **0700-2100**



CONTACT INFO:

Phone: **505-955-2900**

Web: FlySantaFe.com

#38

DESTINATION:

SANTA FE, NM

POINTS OF INTEREST:




#1

Historic downtown

The historic heart of Santa Fe, the Santa Fe Plaza, is surrounded by shops, restaurants, and museums. It's a great starting point for exploring the city.

Chinati Foundation: [SantaFe.org](https://www.santafe.org)



#2

Santa Fe Opera

The Santa Fe Opera is an internationally renowned opera company offering performances in a stunning open-air theater with views of the surrounding mountains.

Website: [SantaFeOpera.org](https://www.santafeopera.org)



#3

Museum Hill

Museum Hill is a complex featuring four museums: the Museum of International Folk Art, the Museum of Indian Arts and Culture, the Wheelwright Museum of the American Indian, and the Museum of Spanish Colonial Art.

Website: [MuseumHill.net](https://www.museumhill.net)

HELPFUL LINKS:



Restaurants:
[Yelp.com](https://www.yelp.com)



Hotels:
[TripAdvisor.com](https://www.tripadvisor.com)



Things to do:
[TripAdvisor.com](https://www.tripadvisor.com)



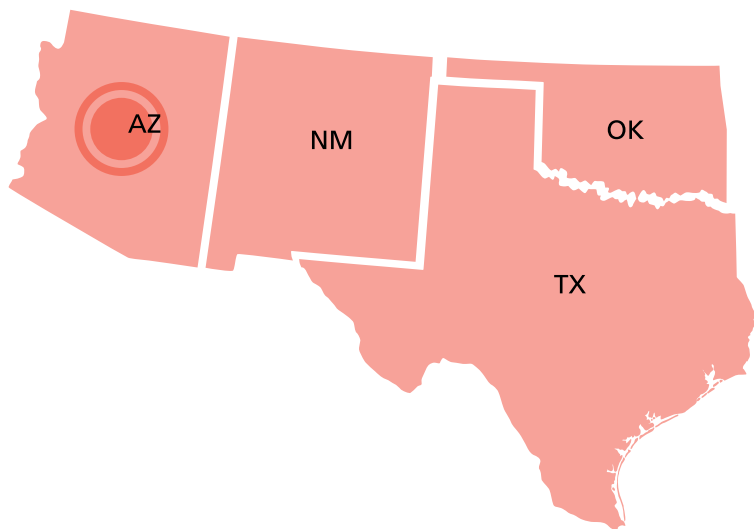
Hikes:
[AllTrails.com](https://www.alltrails.com)



#39

DESTINATION:

SEDONA, AZ



FBO:

Red Rock Aviation

928-282-1046

TERRAIN:



Mountainous with high elevation

TIME ZONE:

MST



Mountain Time Zone

FACILITIES:



Fuel



Restrooms



Food

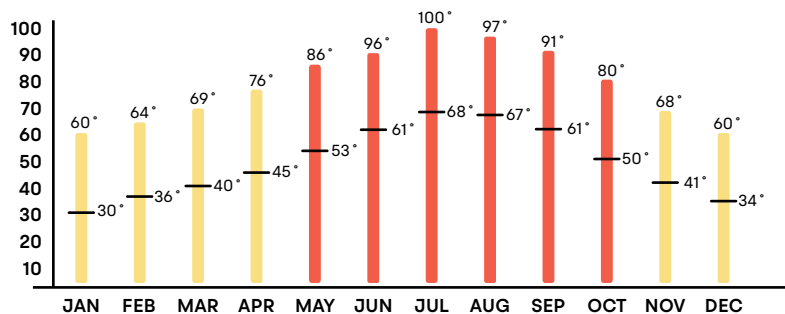


Lounge



Car rental

AVERAGE TEMPS:



AIRPORT INFO:

SEZ SEDONA AIRPORT

RUNWAY:

Elevation: **4831'**

Tower: **No**



CONTACT INFO:

Phone: **928-282-4487**

Web: SedonaAirport.org

#39

DESTINATION:

SEDONA, AZ

POINTS OF INTEREST:



#1

Sedona Airport

Often referred to as the “USS Sedona,” the airport is perched atop a mesa, offering breathtaking views of the surrounding red rock formations, canyons, and mesas of Sedona. The landscape is iconic and provides a dramatic backdrop for both takeoff and landing, making it a visually memorable experience with plenty of video and photo opportunities.

Website: SedonaAirport.org



#2

Sedona parks

Sedona is surrounded by red-rock buttes, steep canyon walls and pine forests. You'll find 1.8 million acres of national forest land buttressed by four wilderness areas and two state parks. This is a landscape built for adventure.

Website: VisitSedona.com



#3

Flagstaff and the surrounding areas

Located in Central Arizona, Sedona is within driving distance of several cities like Flagstaff and Phoenix, and multiple national parks, monuments, and recreational areas including Grand Canyon National Park and Sunset Crater Volcano National Monument.

Website: VisitArizona.com

HELPFUL LINKS:



Restaurants:
[Yelp.com](https://www.yelp.com)



Hotels:
[TripAdvisor.com](https://www.tripadvisor.com)



Things to do:
[TripAdvisor.com](https://www.tripadvisor.com)



Hikes:
[AllTrails.com](https://www.alltrails.com)

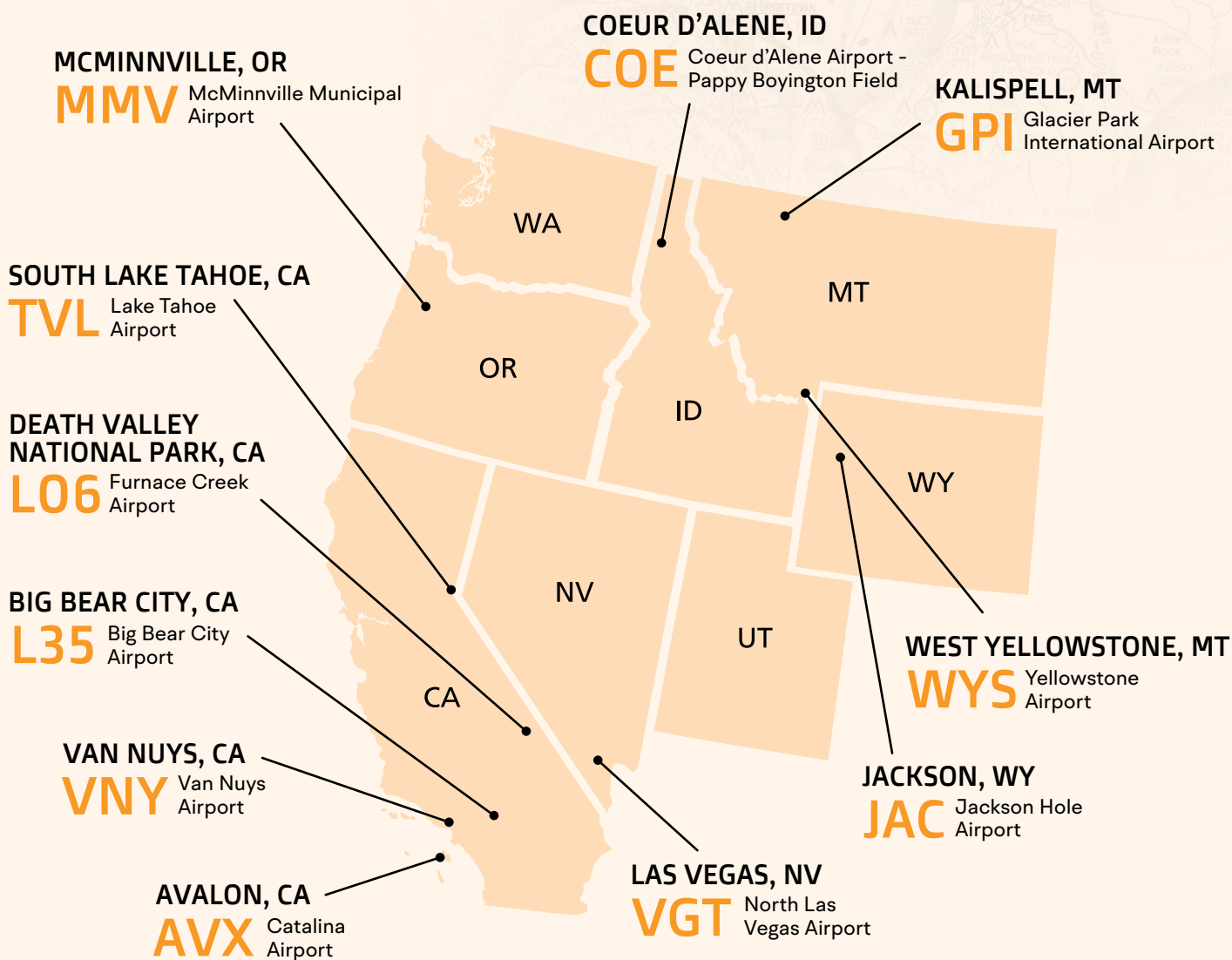




DESTINATION: WEST

***Click on airport for
more information**

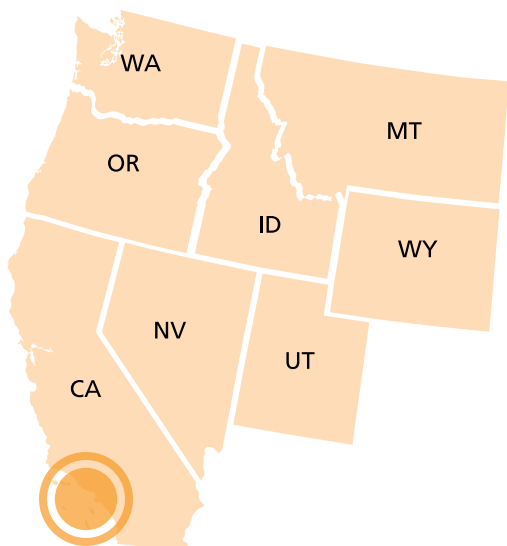
The West is a land of contrasts, known for its breathtaking landscapes, vibrant cities, and pioneering spirit. From the towering peaks of the Rockies to the serene coastal regions of California and the expansive deserts of Nevada, the region is home to general aviation airports that provide unique and memorable experiences.



#40

DESTINATION:

AVALON, CA



WEST



FBO:

None

Private airport is open to the public for access to Catalina Island.

TERRAIN:



Runway is on island

TIME ZONE:

PST



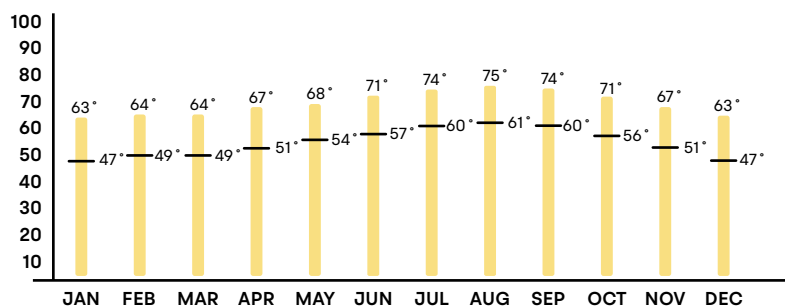
Pacific Time Zone

FACILITIES:



No facilities

AVERAGE TEMPS:



AIRPORT INFO:

AVX CATALINA AIRPORT

RUNWAY:

Elevation: **1602'**

Tower: **No**



CONTACT INFO:

Phone: **928-645-4240**

Web: CatalinaConservancy.org

#40

DESTINATION:

AVALON, CA

POINTS OF INTEREST:



#1

Catalina Airport

Home to the Airport in the Sky Restaurant and situated at 1,602 feet above sea level, the airport offers breathtaking views of the Pacific Ocean and Catalina Island itself. The unique topography provides pilots with a dramatic approach and departure experience with plenty of great photo and video opportunities.

Website: CatalinaConservancy.org



#2

Explore the island

Explore Catalina Island's nearly 165 miles of recreational roads and trails and 62 miles of unspoiled beaches and coves.

Website: VisitCatalinaisland.com



#3

Wrigley Memorial & Botanic Garden

The Garden's 38 acres is a great location to immerse yourself in nature on the island, just a short walk from downtown Avalon.

Website: Catalinaconservancy.org

HELPFUL LINKS:



Restaurants:
[Yelp.com](https://www.yelp.com)



Hotels:
[TripAdvisor.com](https://www.tripadvisor.com)



Things to do:
[TripAdvisor.com](https://www.tripadvisor.com)



Hikes:
[AllTrails.com](https://www.alltrails.com)

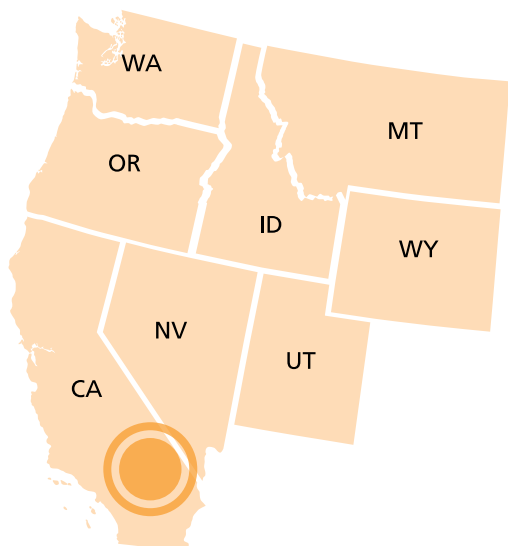
WEST



#41

DESTINATION:

BIG BEAR CITY, CA



F B O :

Big Bear Airport

909-585-3219

TERRAIN:



Mountainous with high elevation

TIME ZONE:

PST

Pacific Time Zone

FACILITIES:



Fuel



Restrooms



Food

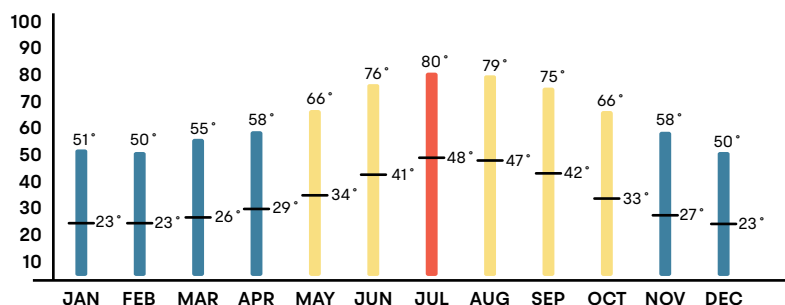


Lounge



Store

AVERAGE TEMPS:



WEST



AIRPORT INFO:

L35 BIG BEAR CITY
AIRPORT

RUNWAY:

Elevation: **6752'**Tower: **No**

∞

5850' x 75'

26

CONTACT INFO:

Phone: **909-585-3219**Web: BigBearCityAirport.com

#41

DESTINATION:

BIG BEAR CITY, CA



POINTS OF INTEREST:




#1

Big Bear Airport

The airport is nestled in a picturesque area surrounded by the San Bernardino National Forest and near Big Bear Lake. The stunning views of mountains, forests, and the lake make flying into and out of the airport a thrilling experience with plenty of great photo and video opportunities.

Website: BigBearCityAirport.com




#2

Big Bear Lake

Big Bear Lake is known for excellent fishing, snowboarding and skiing, hiking, and mountain biking.

Website: BigBear.com



#3

San Bernardino National Forest

This National Forest encompasses 660,000 acres of the San Bernardino Mountains with elevations ranging from 1,000 feet to the highest at Mount San Geronimo at 11,502 feet. Take a ride on the spectacular Rim of the World Scenic Byway for vistas and panoramas of this beautiful region.

Website: fs.usda.gov

HELPFUL LINKS:



Restaurants:
[Yelp.com](https://www.yelp.com)



Hotels:
[TripAdvisor.com](https://www.tripadvisor.com)



Things to do:
[TripAdvisor.com](https://www.tripadvisor.com)

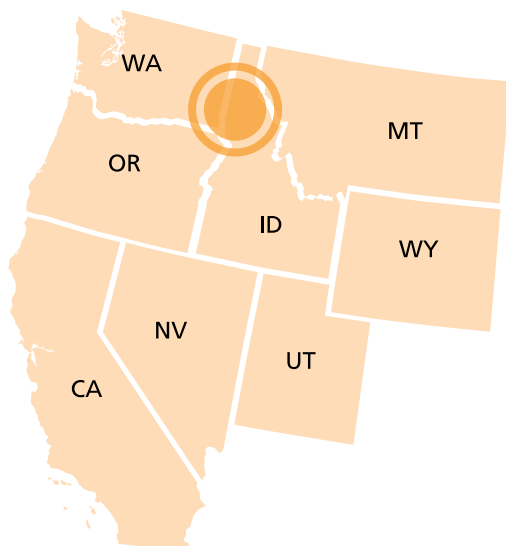


Hikes:
[AllTrails.com](https://www.alltrails.com)

#42

DESTINATION:

COEUR D'ALENE, ID



WEST



FBO:

StanCraft Jet Center

208-772-6404

TERRAIN:



Mountainous with high elevation

TIME ZONE:

PST



Pacific Time Zone

FACILITIES:



Fuel



Restrooms



Food



Lounge



Car rental

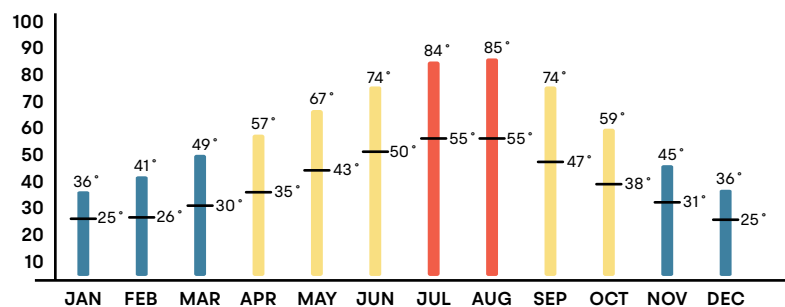


Repairs

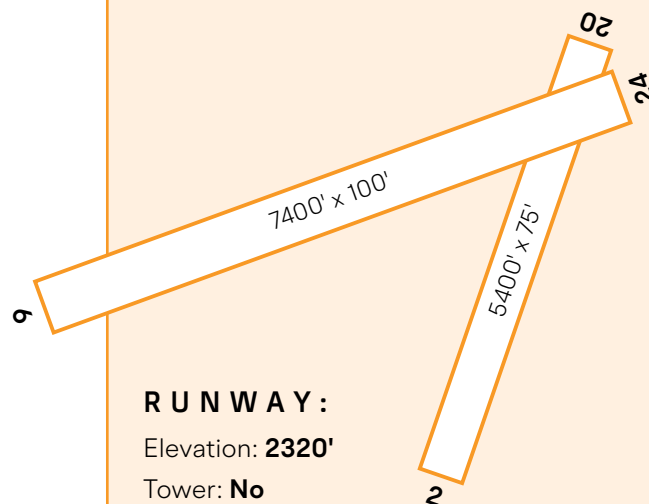


Flight training

AVERAGE TEMPS:



AIRPORT INFO:

COE COEUR D'ALENE AIRPORT
PAPPY BOYINGTON FIELD

RUNWAY:

Elevation: 2320'

Tower: No

CONTACT INFO:

Phone: 208-446-1860

Web: kcgov.us/1102/Airport

#42

DESTINATION:

COEUR D'ALENE, ID

POINTS OF INTEREST:



#1

Lake Coeur d'Alene

Located in Northwest Idaho, it's known for water sports, plus trails in the Canfield Mountain Natural Area and Coeur d'Alene National Forest.

Website: Coeurdalene.org



#2

World-class golf

Coeur d'Alene is home to the famous Coeur d'Alene Resort Golf Course, which is widely recognized for its stunning beauty and unique features. The course is most famous for its floating green on the 14th hole, a movable island green that adds an exciting challenge for golfers.

Website: Coeurdalene.org/play/golf/



#3

Lakeside City Park and Beach

The Lakeside City Park and Beach includes picnic areas and a playground.

Website: cdaid.org

HELPFUL LINKS:



Restaurants:
[Yelp.com](https://www.yelp.com)



Hotels:
[TripAdvisor.com](https://www.tripadvisor.com)



Things to do:
[TripAdvisor.com](https://www.tripadvisor.com)



Hikes:
[AllTrails.com](https://www.alltrails.com)

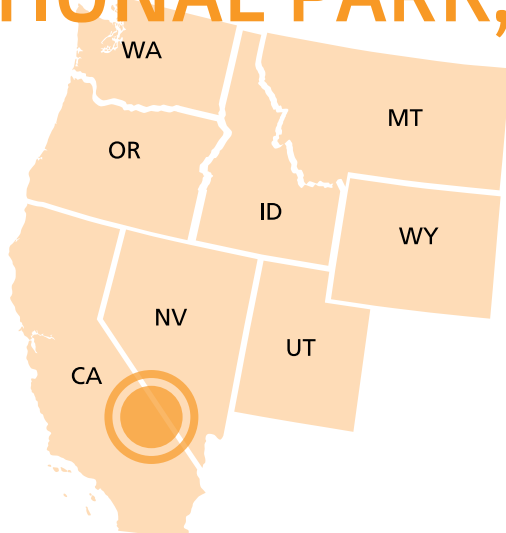
WEST



#43

DESTINATION:

DEATH VALLEY NATIONAL PARK, CA



FBO:

None

TERRAIN:



Mountainous near runway

TIME ZONE:

PST



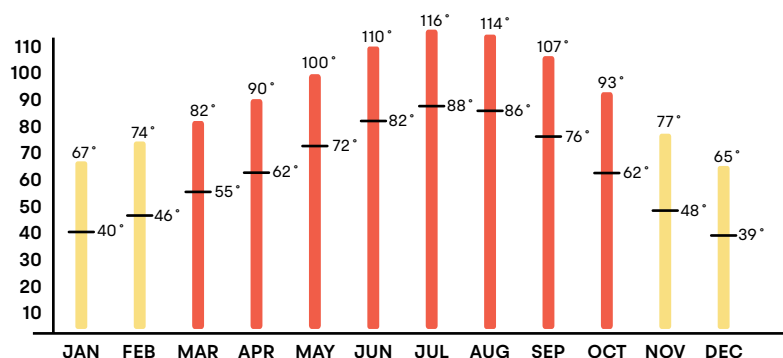
Pacific Time Zone

FACILITIES:



No facilities

AVERAGE TEMPS:



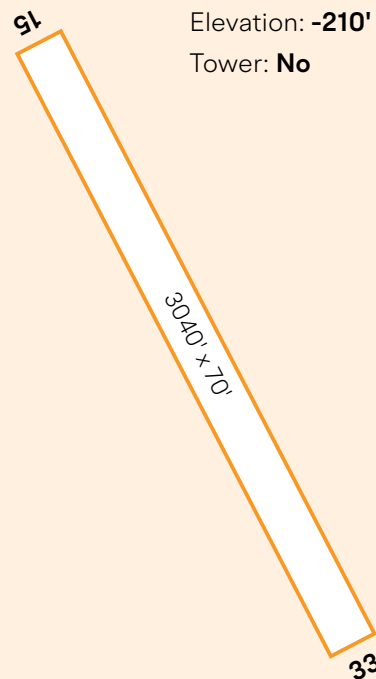
AIRPORT INFO:

L06 FURNACE CREEK AIRPORT

RUNWAY:

Elevation: -210'

Tower: No



CONTACT INFO:

Phone: 760-786-3245

Web: [nps.gov](https://www.nps.gov)

#43

DESTINATION:

DEATH VALLEY NATIONAL PARK, CA

POINTS OF INTEREST:



#1

A unique airport

At -210 feet MSL, it is the lowest elevation airport in North America, and third lowest in the world.

Website: [nps.gov](https://www.nps.gov)



#2

Death Valley National Park

Visit Death Valley National Park—the hottest, driest and lowest National Park. With hundreds of miles of backcountry roads, it contains an amazing variety of terrain, historic sites, plants and animals for outdoor adventurers to explore.

Website: [nps.gov](https://www.nps.gov)



#3

Stovepipe Wells Village

While Death Valley is isolated in the desert, you can stop by Stovepipe Wells for a restaurant, bar, gift shop, and general store to stock up for your trip.

Website: [StovepipeDeathValley.com](https://www.StovepipeDeathValley.com)

HELPFUL LINKS:



Restaurants:
[Yelp.com](https://www.yelp.com)



Hotels:
[TripAdvisor.com](https://www.tripadvisor.com)



Things to do:
[TripAdvisor.com](https://www.tripadvisor.com)



Hikes:
[AllTrails.com](https://www.alltrails.com)



#44

DESTINATION:

JACKSON, WY



WEST



FBO:

Jackson Hole Aviation

307-733-4767

TERRAIN:



Mountainous with high elevation

TIME ZONE:

MST



Mountain Time Zone

FACILITIES:



Fuel



Restrooms



Food



Lounge



Car rental

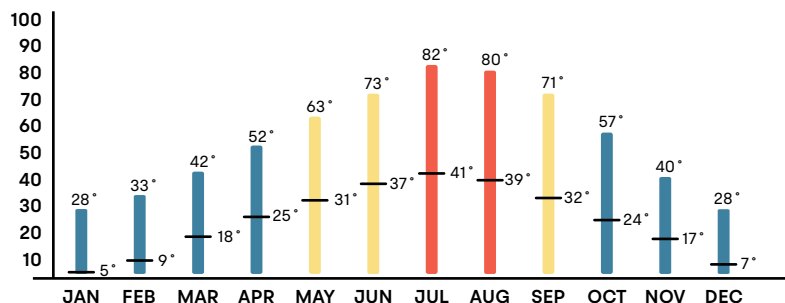


Store



Repairs

AVERAGE TEMPS:



AIRPORT INFO:

JAC JACKSON HOLE AIRPORT

RUNWAY:

Elevation: 6451'

Tower: Yes

Hrs: 0700-2100



CONTACT INFO:

Phone: 307-733-7695

Web: JacksonHoleAirport.com

DESTINATION:

JACKSON, WY

POINTS OF INTEREST:



#1

Photo by Kyle Calhoun on Unsplash

Ski resorts

Jackson is located in Wyoming's Jackson Hole Valley, which is home to three ski areas: Jackson Hole Mountain Resort, Snow King Mountain Resort, and Grand Targhee Resort.

Website: [JacksonHoleChamber.com](https://www.jacksonholechamber.com)



#2

Grand Tetons National Park

Enjoy spectacular views of the Teton Range, which rises more than 7,000 feet above the valley floor. Go kayaking on Jenny Lake, take a hike out to iconic Inspiration Point, or for the ultimate adventure, climb to the top of one of the Tetons. There are also a number of guided activities available such as horseback riding, whitewater rafting along the Snake River, or wildlife tours you can explore.

Website: [nps.gov](https://www.nps.gov)



#3

Photo by Makenzie Cooper on Unsplash

Historic Jackson Hole

Take a stroll downtown to visit shops, restaurants, and iconic Town Square. You can even take a gondola ride at Jackson Hole Mountain Resort, where you'll encounter jaw-dropping views within the 15-minute ride.

Website: [VisitJacksonHole.com](https://www.visitjacksonhole.com)

HELPFUL LINKS:



Restaurants:
[Yelp.com](https://www.yelp.com)



Hotels:
[TripAdvisor.com](https://www.tripadvisor.com)



Things to do:
[TripAdvisor.com](https://www.tripadvisor.com)



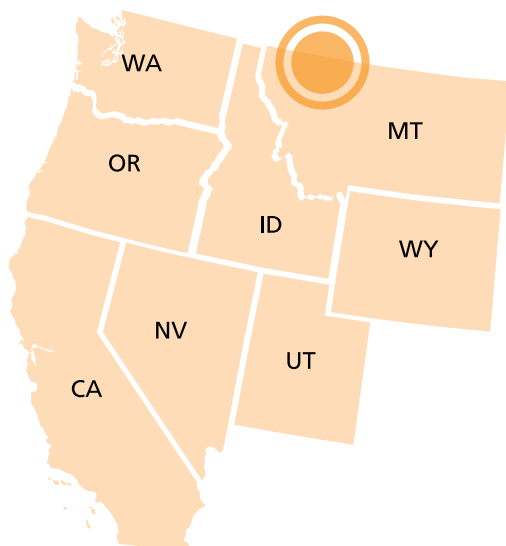
Hikes:
[AllTrails.com](https://www.alltrails.com)



#45

DESTINATION:

KALISPELL, MT



WEST



FBO:

Glacier Jet Center

406-755-5362

TERRAIN:



Mountainous with high elevation

TIME ZONE:

MST



Mountain Time Zone

FACILITIES:



Fuel



Restrooms



Food



Lounge



Car rental



Store

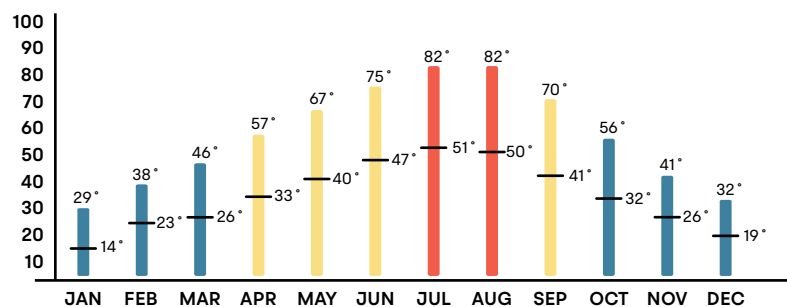


Repairs



Flight training

AVERAGE TEMPS:



AIRPORT INFO:

GPI GLACIER PARK INTERNATIONAL AIRPORT



RUNWAY:

Elevation: 2977'

Tower: Yes

Hrs: 0800-0000

CONTACT INFO:

Phone: 406-257-5994

Web: IFlyGlacier.com

DESTINATION:

KALISPELL, MT

POINTS OF INTEREST:

**Glacier National Park**


Kalispell is in close proximity to Glacier National Park, which showcases melting glaciers, alpine meadows, carved valleys, and spectacular lakes. Activities available include backpacking, cycling, camping, and enjoying diverse wildlife ranging from mountain goats to grizzly bears.

Website: nps.gov

**Going-To-The-Sun Road**

Going-to-the-Sun Road is the only road that traverses Glacier National Park, crossing the Continental Divide through Logan Pass, which is the highest point on the road. Enjoy mountain vistas, waterfalls, and wildlife while driving on what some dub the most beautiful road in the US.

Website: GlacierParkCollection.com

**Flathead Lake and Whitefish**

To the south of Kalispell lies Flathead Lake, the remnant of an ancient, massive glacial dammed lake where you can enjoy water sports, boating, and fishing. To the north of Kalispell you'll find Whitefish, a charming ski town with restaurants, shops, and even a lift you can ride in the summertime for superb views of Glacier National Park in the distance.

Website (Flathead Lake): fwp.mt.gov

Website (Whitefish): ExploreWhitefish.com

HELPFUL LINKS:



Restaurants:
[Yelp.com](https://www.yelp.com)



Hotels:
[TripAdvisor.com](https://www.tripadvisor.com)



Things to do:
[TripAdvisor.com](https://www.tripadvisor.com)



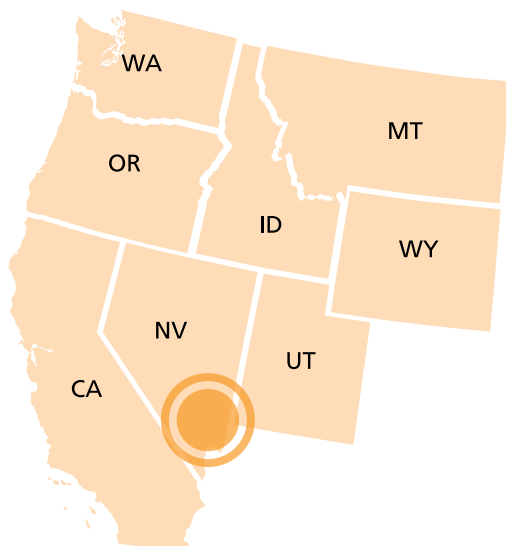
Hikes:
[AllTrails.com](https://www.alltrails.com)



#46

DESTINATION:

LAS VEGAS, NV



F B O :

North Las Vegas Airport

702-261-3803

TERRAIN:



Mountainous near airport

TIME ZONE:

PST



Pacific Time Zone

FACILITIES:



Fuel



Restrooms



Food



Lounge



Store

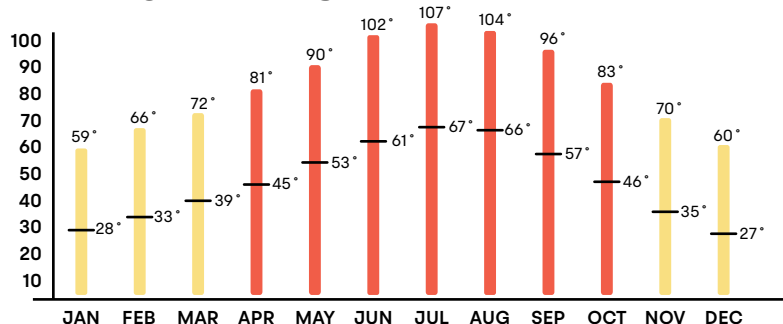


Repairs



Flight training

AVERAGE TEMPS:

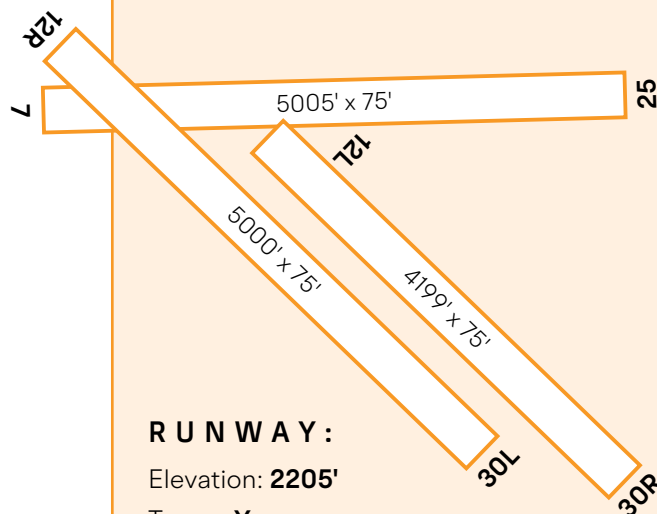


WEST



AIRPORT INFO:

VGT NORTH LAS VEGAS AIRPORT



RUNWAY:

Elevation: **2205'**

Tower: **Yes**

Hrs: **0600-2000 OCT-MAR;**
0600-2100 APR-SEP

CONTACT INFO:

Phone: **702-261-3801**

Web: vgt.aero

Top right photo by David Lusvardi on Unsplash

#46

DESTINATION:

LAS VEGAS, NV

POINTS OF INTEREST:



Photo by Stephen Leonardi on Pexels

#1

Las Vegas Strip

Best known for its casinos, shopping, fine dining, entertainment, and nightlife, the city bills itself as the Entertainment Capital of the World, and is famous for its luxurious and extremely large casino-hotels. It's Vegas Baby! Sin City.

Website: [VisitLasVegas.com](https://www.visitlasvegas.com)



#2

Red Rock Canyon

For a fun excursion just a few miles outside of Las Vegas, visit the Red Rock Canyon National Conservation area. This interesting canyon features 26 hiking trails and a 13-mile scenic drive.

Website: [RedRockCanyonlv.org](https://www.redrockcanyonlv.org)



#3

Hoover Dam

Take a side trip from Vegas to the Hoover Dam. See how it all works with guided tours and amazing views of the Colorado River.

Website: [usbr.gov](https://www.usbr.gov)

HELPFUL LINKS:



Restaurants:
[Yelp.com](https://www.yelp.com)



Hotels:
[TripAdvisor.com](https://www.tripadvisor.com)



Things to do:
[TripAdvisor.com](https://www.tripadvisor.com)



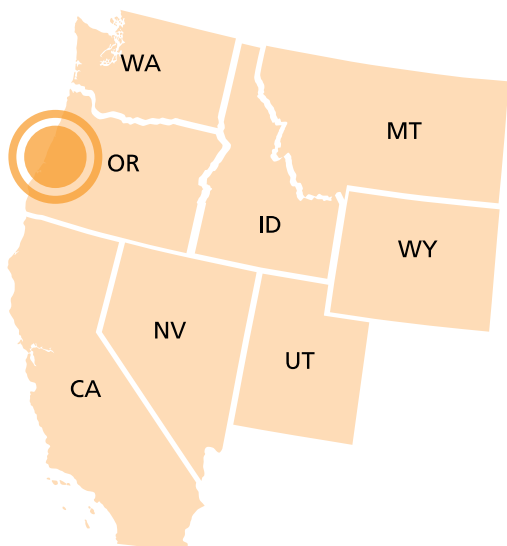
Hikes:
[AllTrails.com](https://www.alltrails.com)



#47

DESTINATION:

McMINNVILLE, OR



WEST



FBO:

Potcake Aviation

503-577-6371

TERRAIN:



Mountainous with high elevation

TIME ZONE:

PST



Pacific Time Zone

FACILITIES:



Fuel



Restrooms



Food



Lounge



Car rental



Store

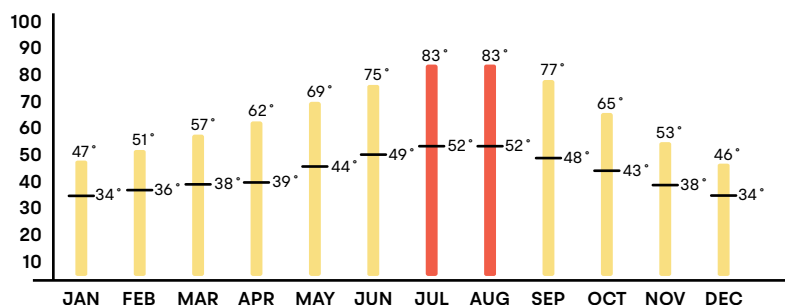


Repairs



Flight training

AVERAGE TEMPS:



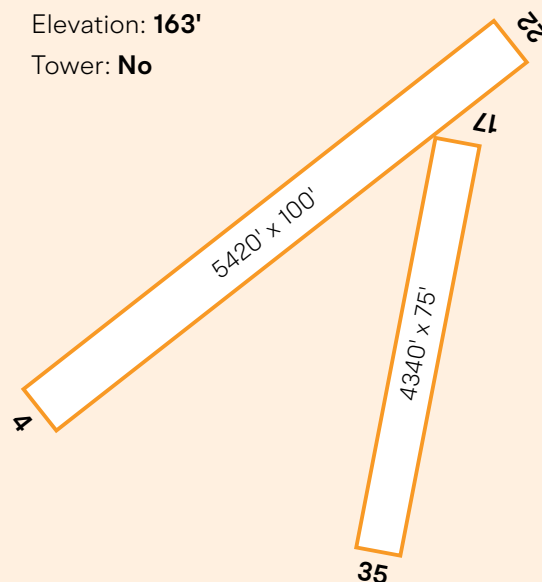
AIRPORT INFO:

MMV McMINNVILLE
MUNICIPAL AIRPORT

RUNWAY:

Elevation: 163'

Tower: No



CONTACT INFO:

Phone: 503-376-0190

Web: McminnvillleOregon.gov/airport

#47

DESTINATION:

McMINNVILLE, OR

POINTS OF INTEREST:




#1

Evergreen Aviation & Space Museum

Home of the Evergreen Aviation & Space Museum which features a vast collection of aircraft, spacecraft, and aviation history, including the famous Hughes H-4 Hercules, also known as the “Spruce Goose.”

Website: EvergreenMuseum.org



#2

McMinnvile Hotel

While in town, stay at the McMenamins Hotel Oregon—a historic hotel with a unique atmosphere, featuring a rooftop bar, live music, and a quirky vintage vibe.

Website: Mcmenamins.com



#3

Willamette Valley Wineries

The Willamette Valley Wineries area is known for its excellent wineries and vineyards. You can visit places like Eyrie Vineyards and R. Stuart & Co. for wine tastings and scenic views.

Website: WillametteWines.com

HELPFUL LINKS:



Restaurants:
[Yelp.com](https://www.yelp.com)



Hotels:
[TripAdvisor.com](https://www.tripadvisor.com)



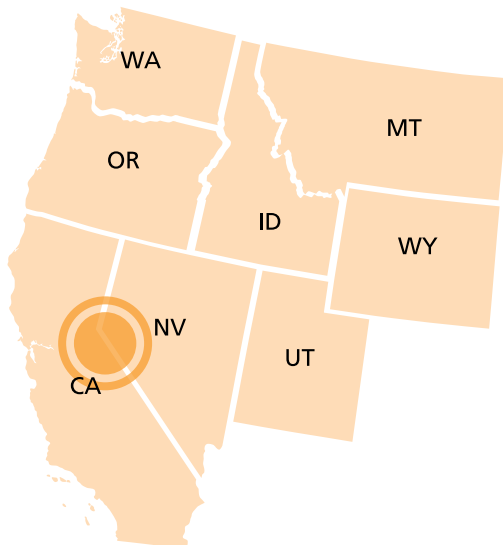
Things to do:
[TripAdvisor.com](https://www.tripadvisor.com)



Hikes:
[AllTrails.com](https://www.alltrails.com)

DESTINATION:

SOUTH LAKE TAHOE, CA



WEST



FBO:

Mountain West Aviation

530-541-2110

TERRAIN:



Mountainous with high elevation

TIME ZONE:

PST



Pacific Time Zone

FACILITIES:



Fuel



Restrooms



Food



Lounge



Car rental

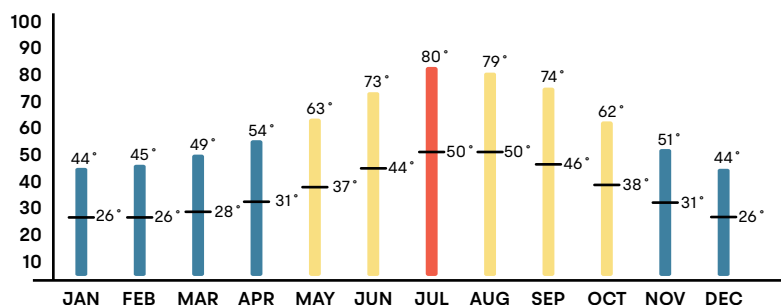


Store



Flight training

AVERAGE TEMPS:



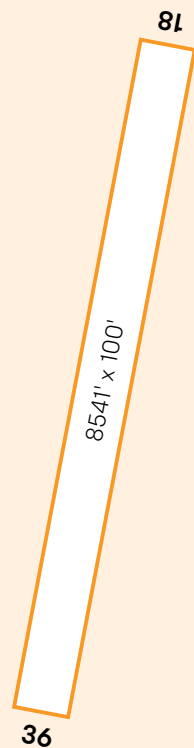
AIRPORT INFO:

TVL LAKE TAHOE AIRPORT

RUNWAY:

Elevation: 8541'

Tower: No



CONTACT INFO:

Phone: 530-542-6182

Web: Cityofslt.us/182/Airport

#48

DESTINATION:

SOUTH LAKE TAHOE, CA



POINTS OF INTEREST:



#1

South Shore

Lake Tahoe's South Shore summers are perfect for leisurely beach days, exhilarating hiking and biking, al fresco dining, and outdoor concerts.

Website: VisitLakeTahoe.com



#2

North Shore

Along the lake's northeast side, Lake Tahoe Nevada State Park includes Sand Harbor Beach and Spooner Lake, a gateway to the long-distance Tahoe Rim Trail.

Website: VisitingLakeTahoe.com



#3

Ski resorts

There are lots of options for skiing around Lake Tahoe. From slopes for beginners to experts, there is something for every experience level.

Website: SkiLakeTahoe.com

HELPFUL LINKS:



Restaurants:
Yelp.com



Hotels:
TripAdvisor.com



Things to do:
TripAdvisor.com

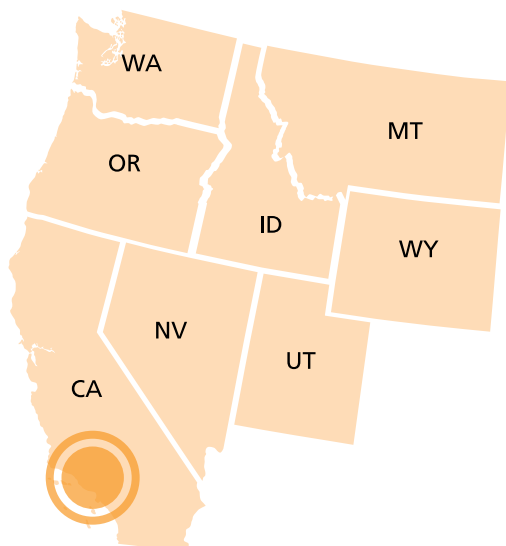


Hikes:
AllTrails.com

#49

DESTINATION:

VAN NUYS, CA



WEST



FBO:

Castle & Cooke Aviation

818-988-8385

Clay Lacy Aviation

818-989-2900

Jet Aviation

818-722-5103

Signature Flight Support

818-989-2300

TERRAIN:



Flat with minimal elevation

TIME ZONE:

PST



Pacific Time Zone

FACILITIES:



Fuel



Restrooms



Food



Lounge



Car rental



Store

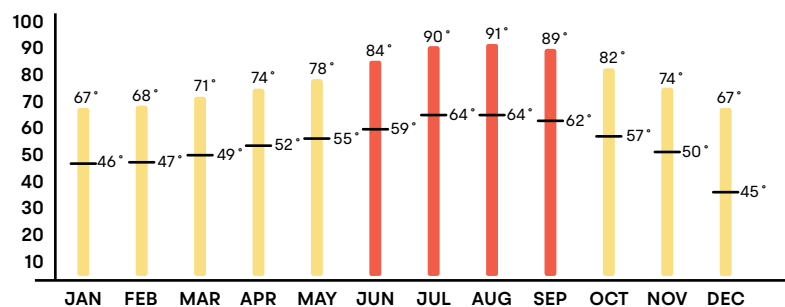


Repairs



Flight training

AVERAGE TEMPS:



AIRPORT INFO:

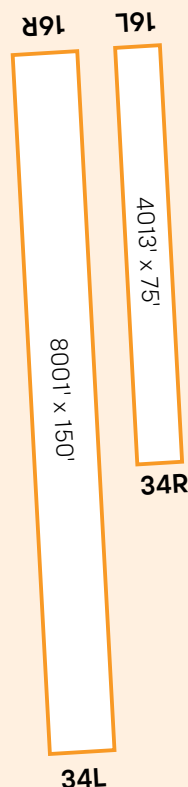
VNY VAN NUYS AIRPORT

RUNWAY:

Elevation: 802'

Tower: Yes

Hrs: 0600-2245



CONTACT INFO:

Phone: 818-442-6500

Web: iflyvny.com

#49

DESTINATION:

VAN NUYS, CA

POINTS OF INTEREST:



#1

Van Nuys Airport

Van Nuys is one of the busiest general aviation airports in the world, with the airport's two parallel runways averaging over 230,000 takeoffs and landings annually.

Website: IFlyVNY.com




#2

Los Angeles

Van Nuys is close to the Los Angeles metropolitan area, the center of the nation's film and television industry. Los Angeles is also home to renowned museums, unique hotels, and diverse experiences.

Website: VisitCalifornia.com



#3

California coast

Enjoy miles of Southern California's sunny coastline. Van Nuys is conveniently located near some of California's most notable beaches including Malibu, Santa Monica, and Laguna.

Website: CaliforniaBeaches.com

HELPFUL LINKS:



Restaurants:
[Yelp.com](https://www.yelp.com)



Hotels:
[TripAdvisor.com](https://www.tripadvisor.com)



Things to do:
[TripAdvisor.com](https://www.tripadvisor.com)



Hikes:
[AllTrails.com](https://www.alltrails.com)

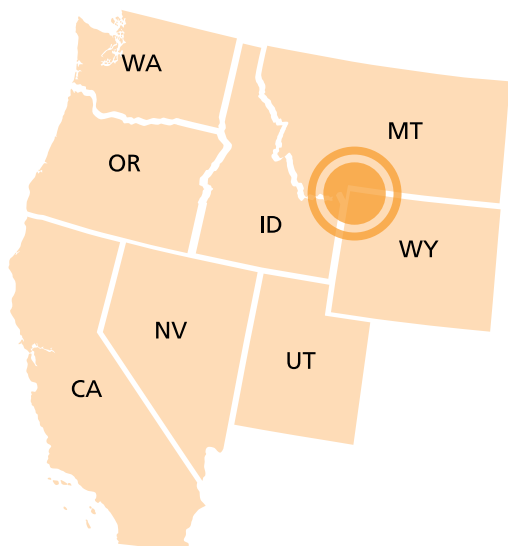
WEST



#50

DESTINATION:

WEST YELLOWSTONE, MT



WEST



FBO:

Choice Aviation

406-646-7359

TERRAIN:



Mountainous with high elevation

TIME ZONE:

MST



Mountain Time Zone

FACILITIES:



Fuel



Restrooms



Food



Lounge



Car rental

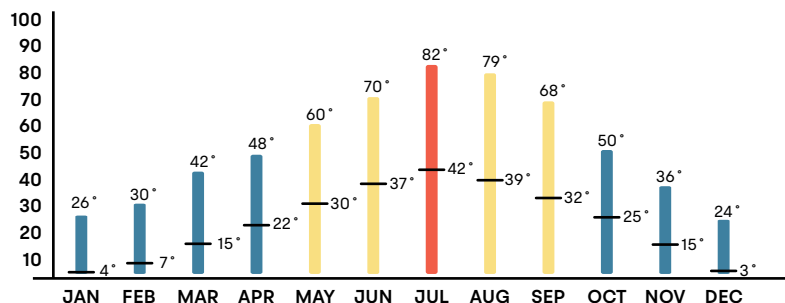


Store



Flight training

AVERAGE TEMPS:



AIRPORT INFO:

WYS YELLOWSTONE AIRPORT

RUNWAY:

Elevation: **6649'**

Tower: **No**



CONTACT INFO:

Phone: **406-444-2506**

Web: YellowstoneAirport.mdt.mt.gov

#50

DESTINATION:

WEST YELLOWSTONE, MT



POINTS OF INTEREST:



#1

Outdoor activities

WYS provides the most convenient gateway to Yellowstone National Park and the area's unique attractions. Experience the great outdoors like never before—sightseeing, hiking, fishing, camping, horseback riding, white water rafting, and biking.

Website: [YellowstonePark.com](https://www.yellowstonepark.com)



#2

Yellowstone's iconic sites

Yellowstone's 2.2 million acres offer unparalleled opportunities to observe wildlife, explore geothermal areas, and view geologic wonders like the Grand Canyon of the Yellowstone River. On your visit, watch Old Faithful erupt, walk the boardwalks along Grand Prismatic Springs, and feel the steam from Mammoth Hot Springs.

Website: [nps.gov](https://www.nps.gov)



#3

Fort Yellowstone Historic District

Explore a part of the beginning of the world's first national park. Most of the buildings constructed during the Army era are still standing and used by the National Park Service. There is also a visitor's center, museum, and general store nearby.

Website: [nps.gov](https://www.nps.gov)

HELPFUL LINKS:



Restaurants:
[Yelp.com](https://www.yelp.com)



Hotels:
[TripAdvisor.com](https://www.tripadvisor.com)



Things to do:
[TripAdvisor.com](https://www.tripadvisor.com)



Hikes:
[AllTrails.com](https://www.alltrails.com)